ZONING

PROPERTY MAPS

FARMINGTON

MAINE

VB - Village Business
VR - Village Residential
GP - General Purpose
R - Residential
RLC - Residential/Light Commercial
VC - Village Commercial
FF - Farm & Forest
(All areas not designated as VB, VR, GP, R, RLC, or VC are by default FF)

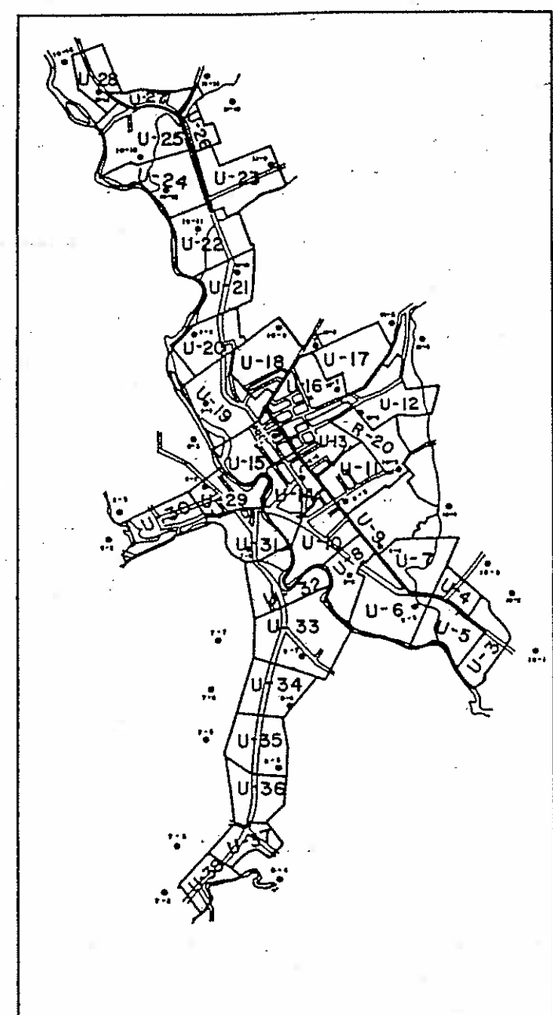

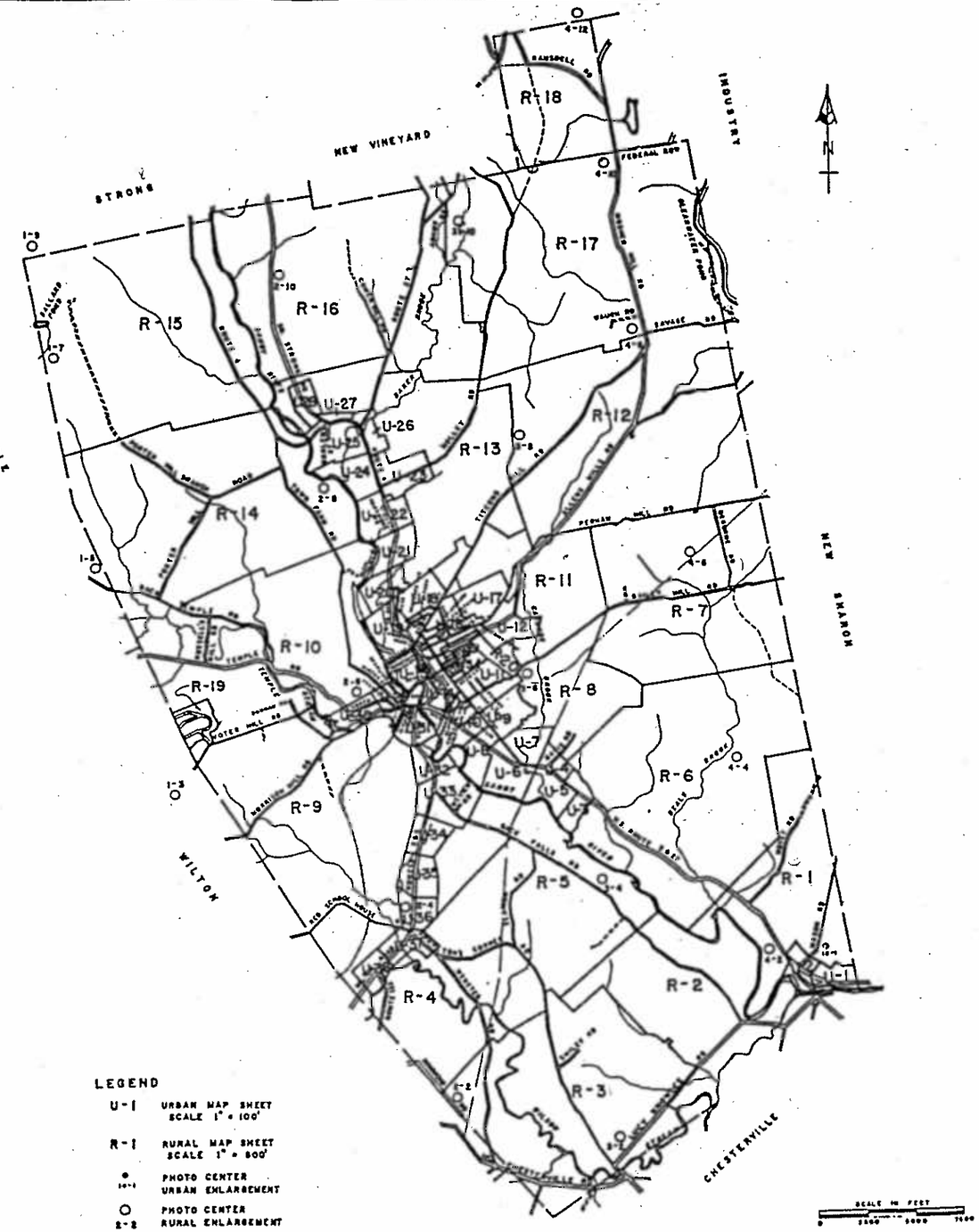

JOHN E. O'DONNELL & ASSOCIATES
AUBURN, MAINE
1969

PROPERTY MAP

FARMINGTON, MAINE

INDEX

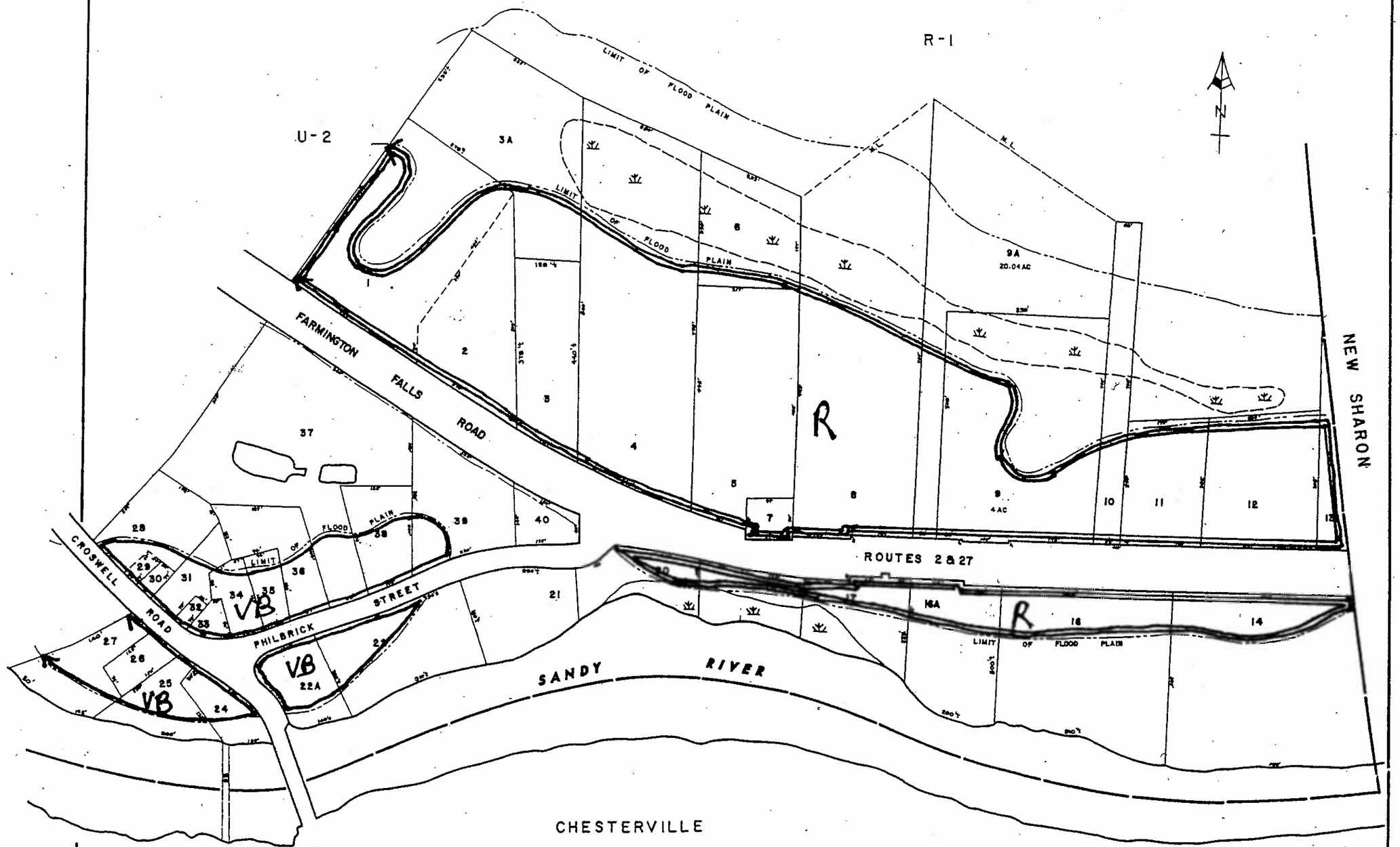

JOHN E. O'DONNELL & ASSOCIATES
AUBURN, MAINE
1969

PROPERTY MAP
FARMINGTON, MAINE

0 100 200
SCALE IN FEET

U-1

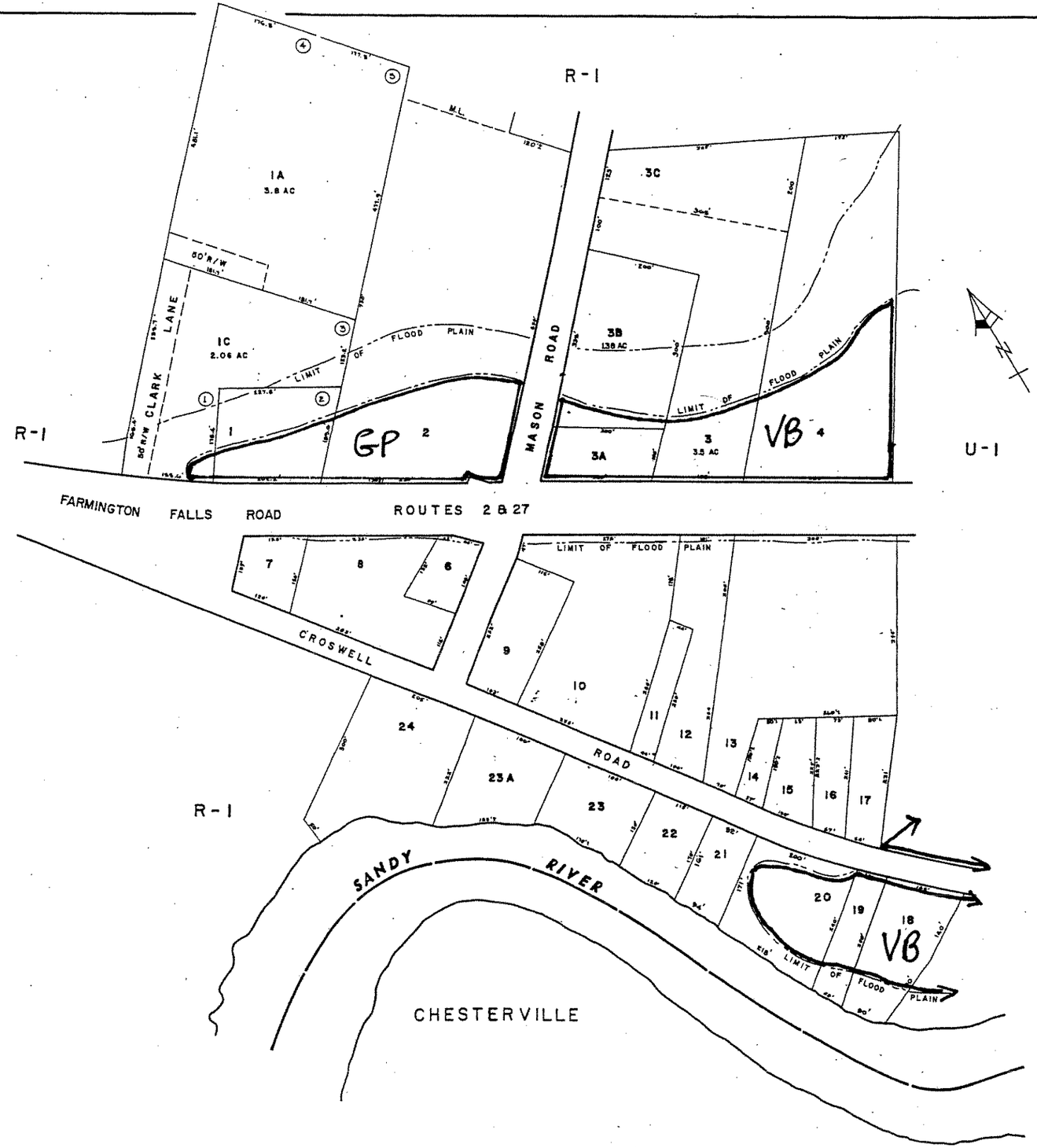

NO PARCEL 5

JOHN E. O'DONNELL & ASSOCIATES
AUBURN, MAINE
1969

PROPERTY MAP
FARMINGTON, MAINE

0 100 200
SCALE IN FEET

U-2

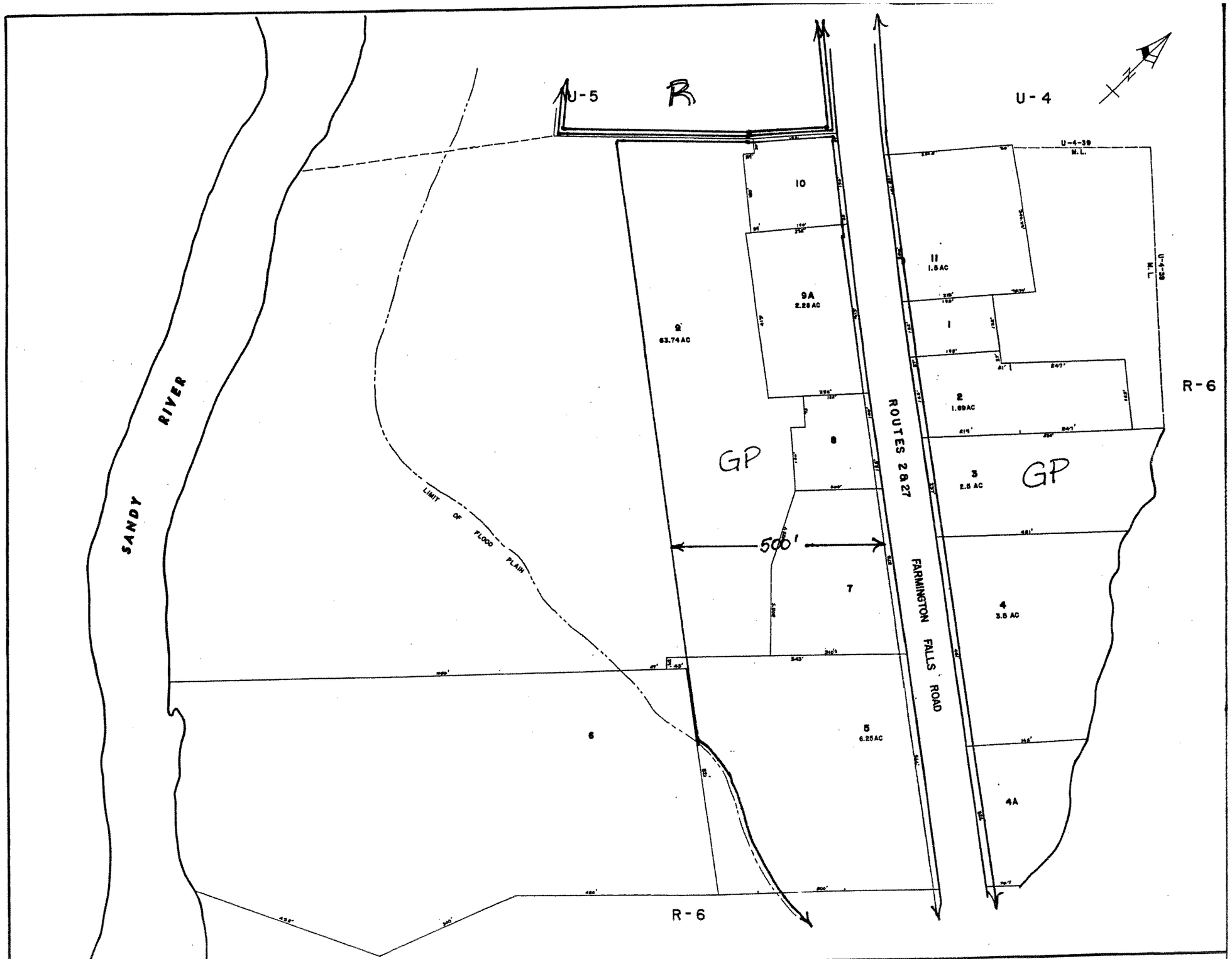

JOHN E. O'DONNELL & ASSOCIATES
AUBURN, MAINE
1969

PROPERTY MAP
FARMINGTON, MAINE

0 100 200
SCALE IN FEET

U-3

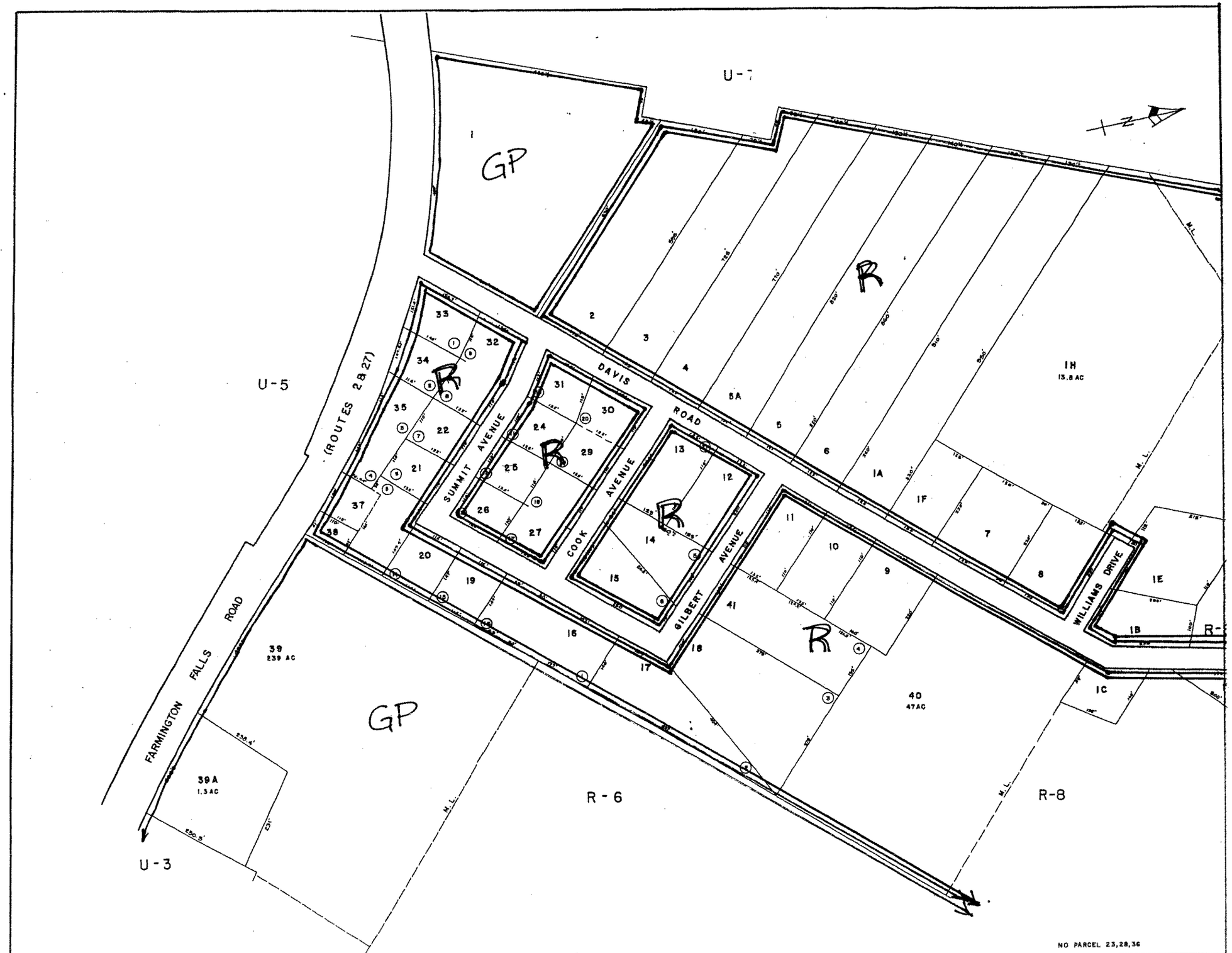

JOHN E. O'DONNELL & ASSOCIATES
AUBURN, MAINE
1969

PROPERTY MAP

FARMINGTON, MAINE

0 100 200
SCALE IN FEET

U-4

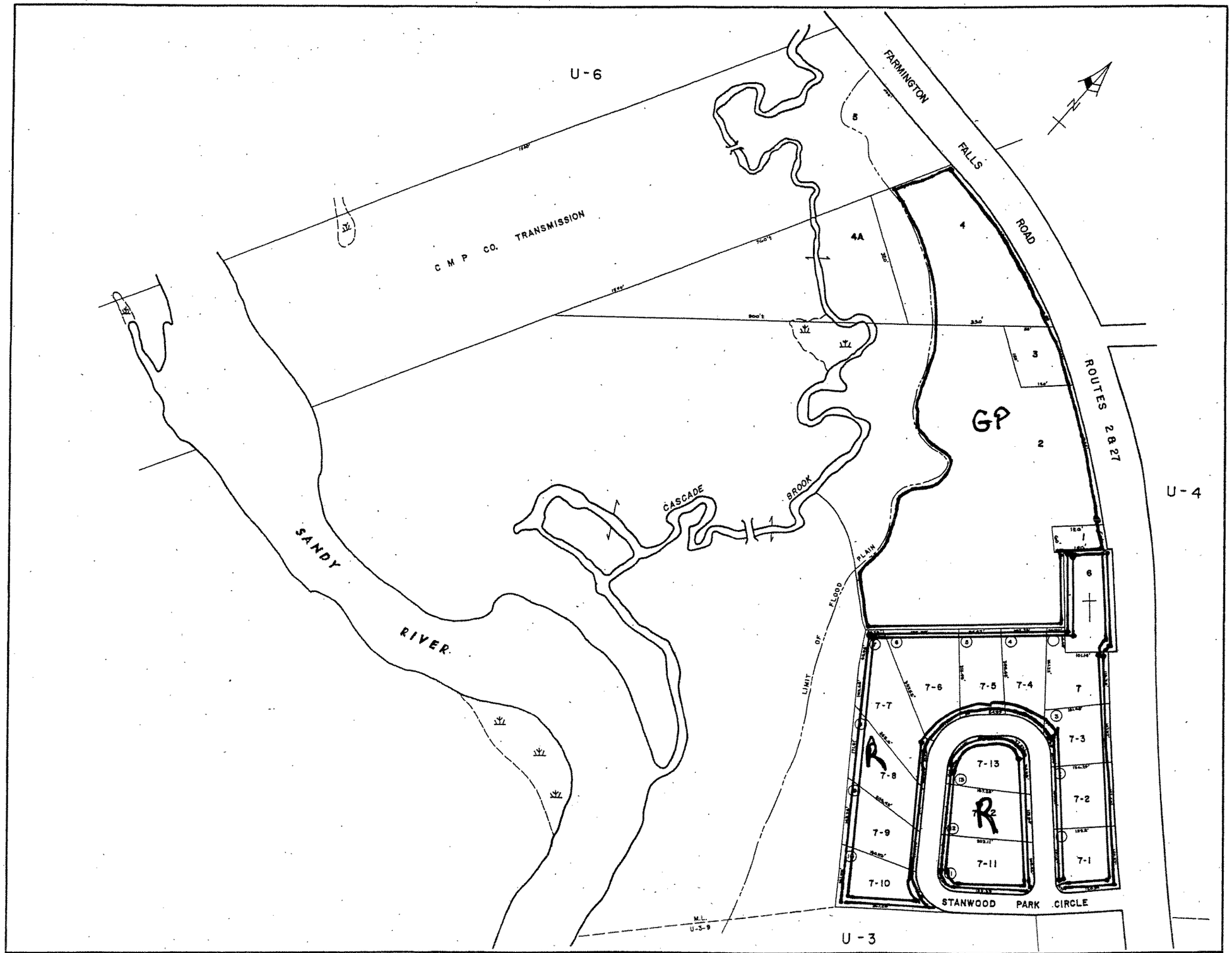

JOHN E. O'DONNELL & ASSOCIATES
AUSBURN, MAINE
1969

PROPERTY MAP
FARMINGTON, MAINE

0 100 200
SCALE IN FEET

U-5

JOHN E. O'DONNELL & ASSOCIATES
AUBURN, MAINE
1969

PROPERTY MAP

FARMINGTON, MAINE

U-6

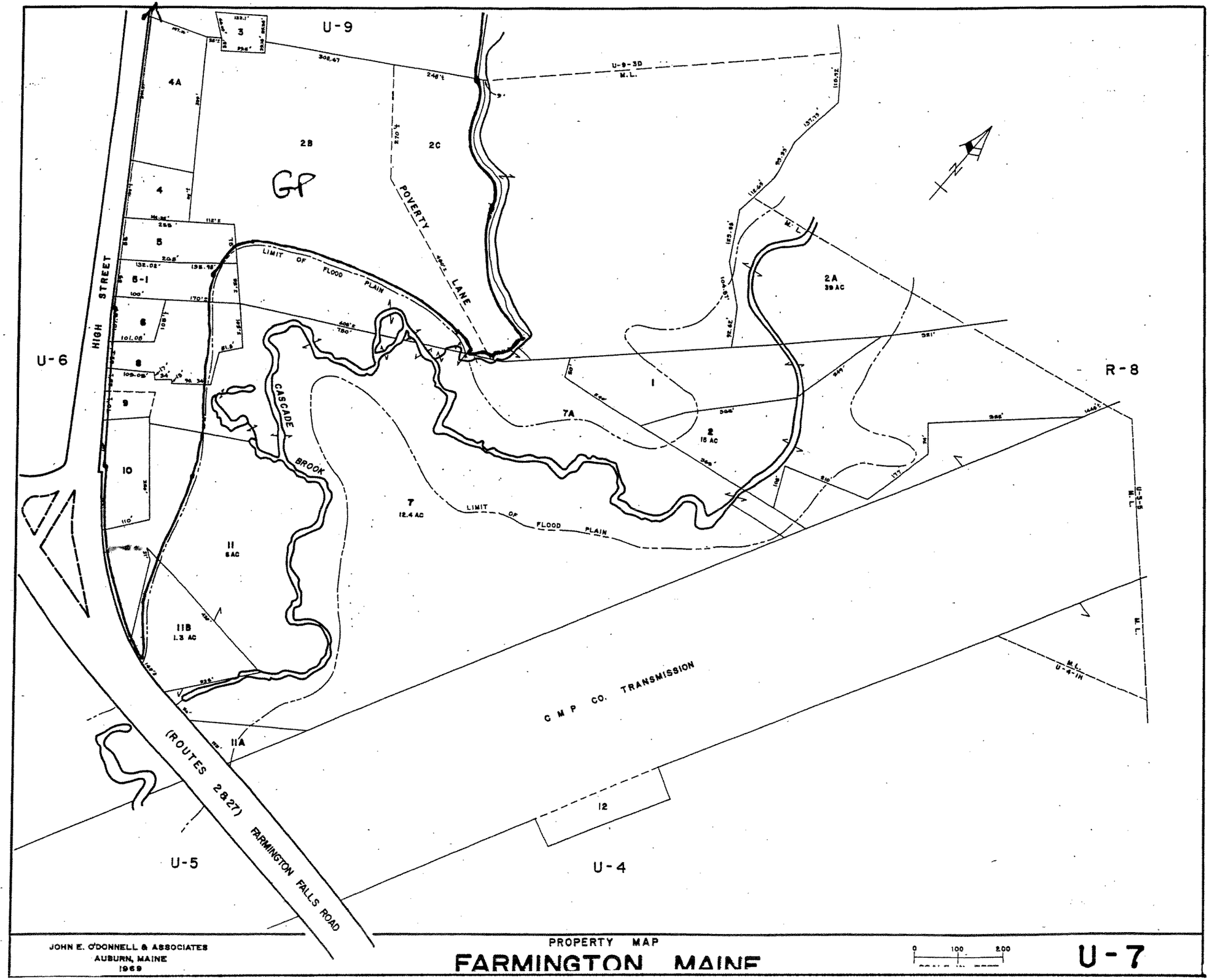

JOHN E. O'DONNELL & ASSOCIATES
AUBURN, MAINE
1969

PROPERTY MAP
FARMINGTON MAINE

0 100 200

U-7

JOHN E. O'DONNELL & ASSOCIATES
AUBURN, MAINE
1969

PROPERTY MAP
FARMINGTON, MAINE

0 100 200

U-8

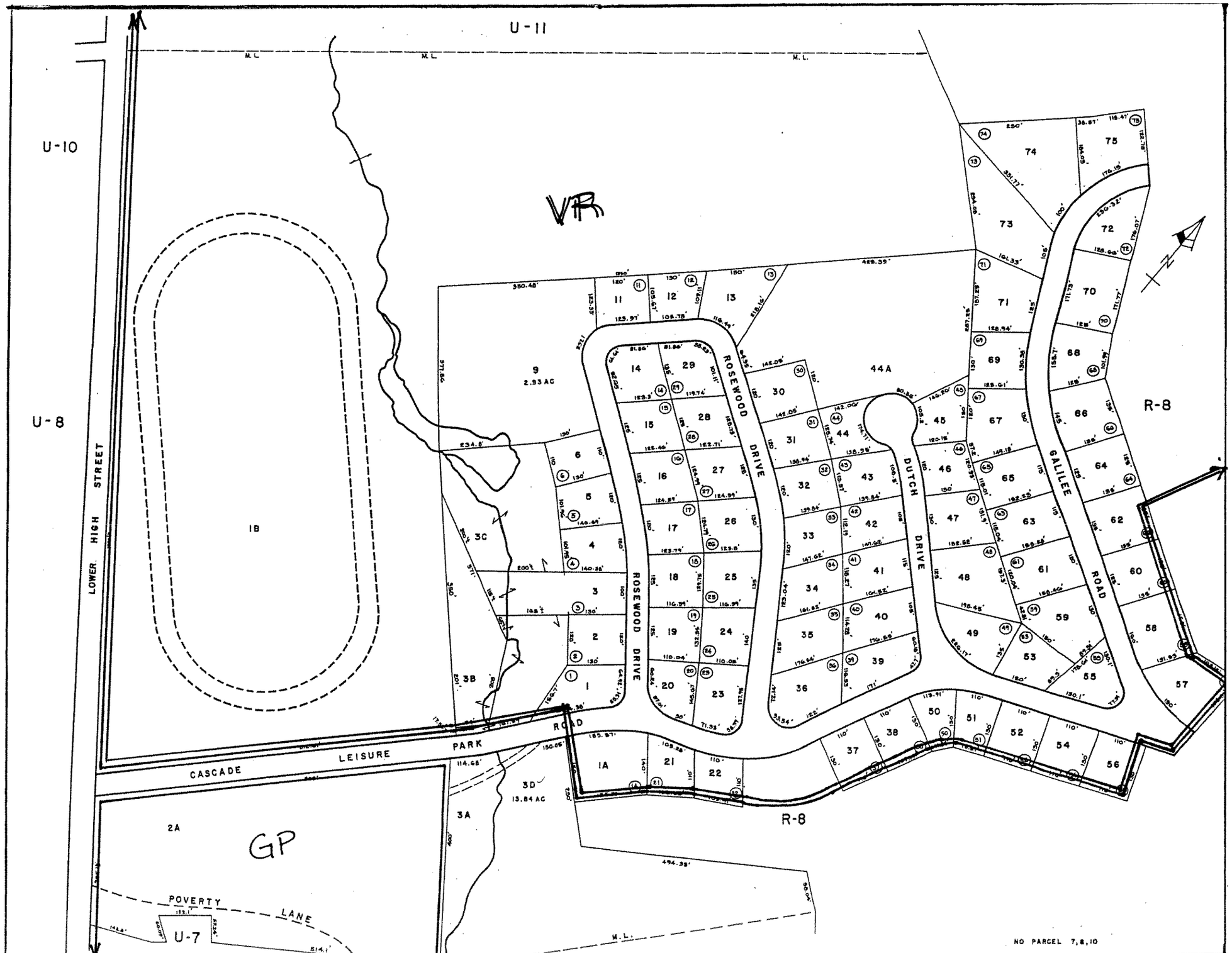

JOHN E. O'DONNELL & ASSOCIATES
AUBURN, MAINE
1969

PROPERTY MAP

FARMINGTON, MAINE

0 100 200
SCALE IN FEET

U-9

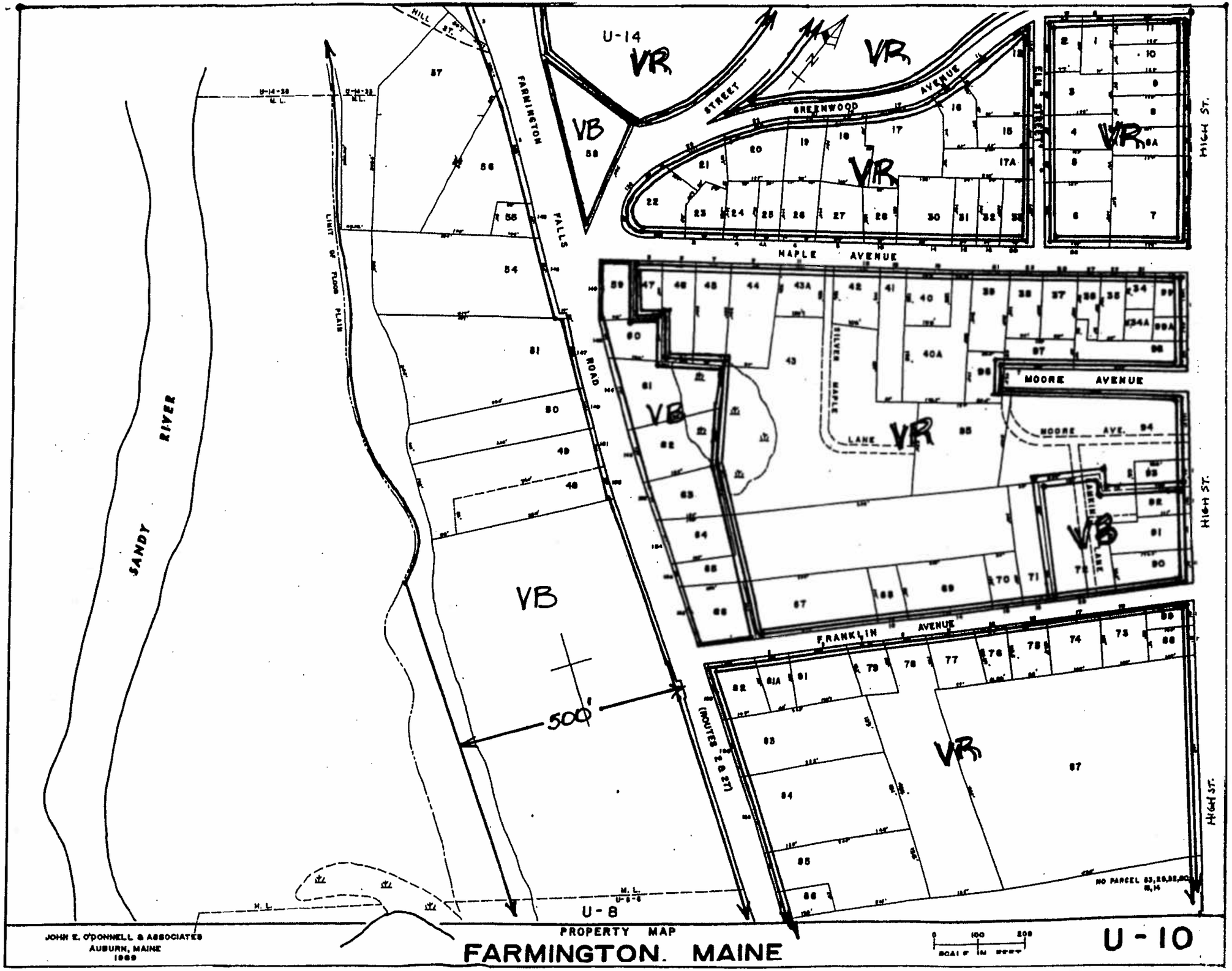
U-14
VR
VB
HILL ST.
FARMINGTON FALLS ROAD
LIMIT OF FLOOD PLAIN
SANDY RIVER
GREENWOOD AVENUE
STREET
ELM STREET
HIGH ST.
MAPLE AVENUE
SILVER MAPLE LANE
MOORE AVENUE
MOORE AVE.
FRANKLIN AVENUE
(ROUTES 2 & 27)
500'
U-8
NO PARCEL 83,29,32,80,
JOHN E. O'DONNELL & ASSOCIATES
AUBURN, MAINE
1969
PROPERTY MAP
FARMINGTON. MAINE
SCALE IN FEET
U-10

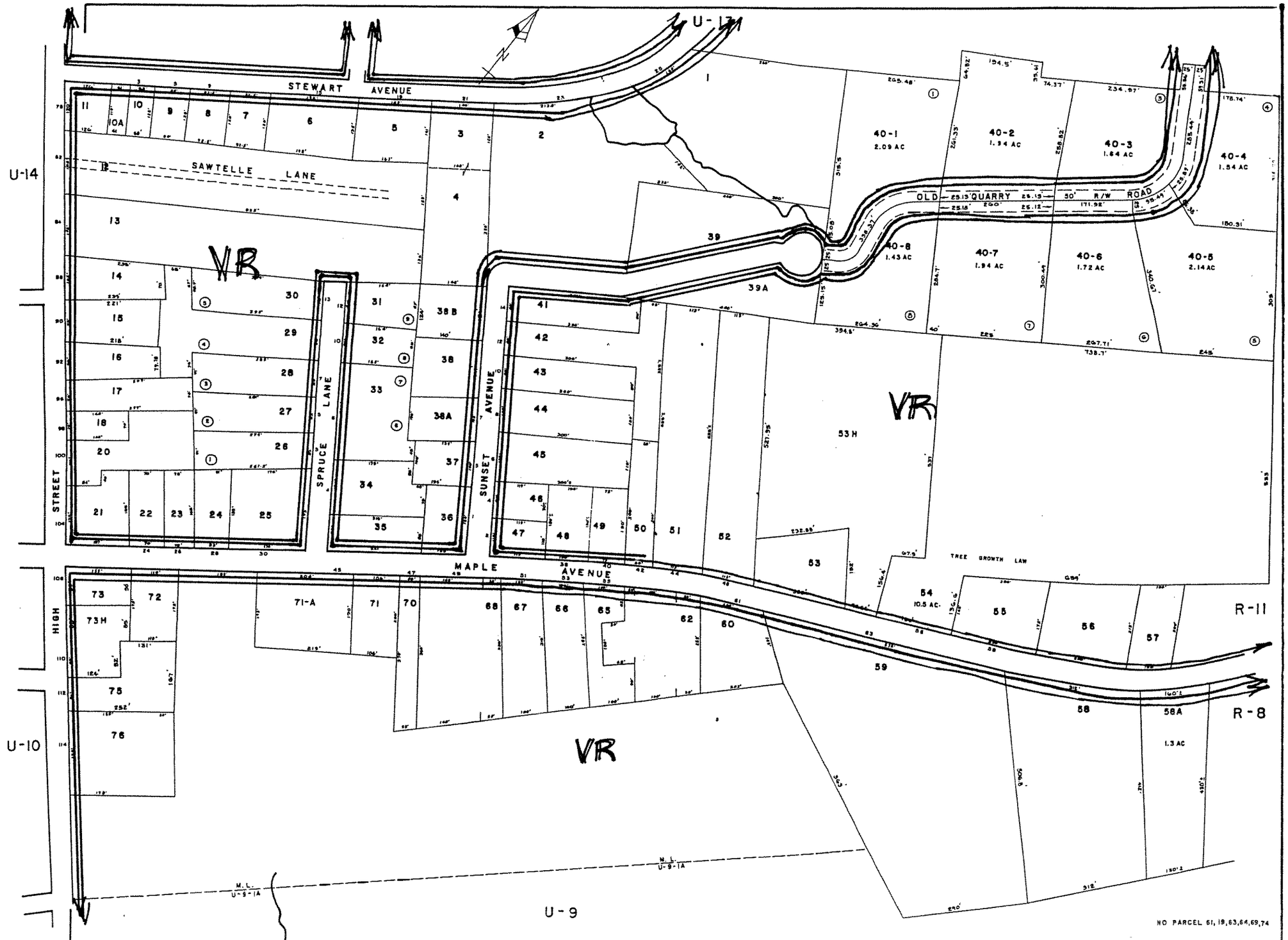

JOHN E. O'DONNELL & ASSOCIATES
AUBURN, MAINE
1969

PROPERTY MAP

FARMINGTON, MAINE

0 100 200
SCALE IN FEET

U-11

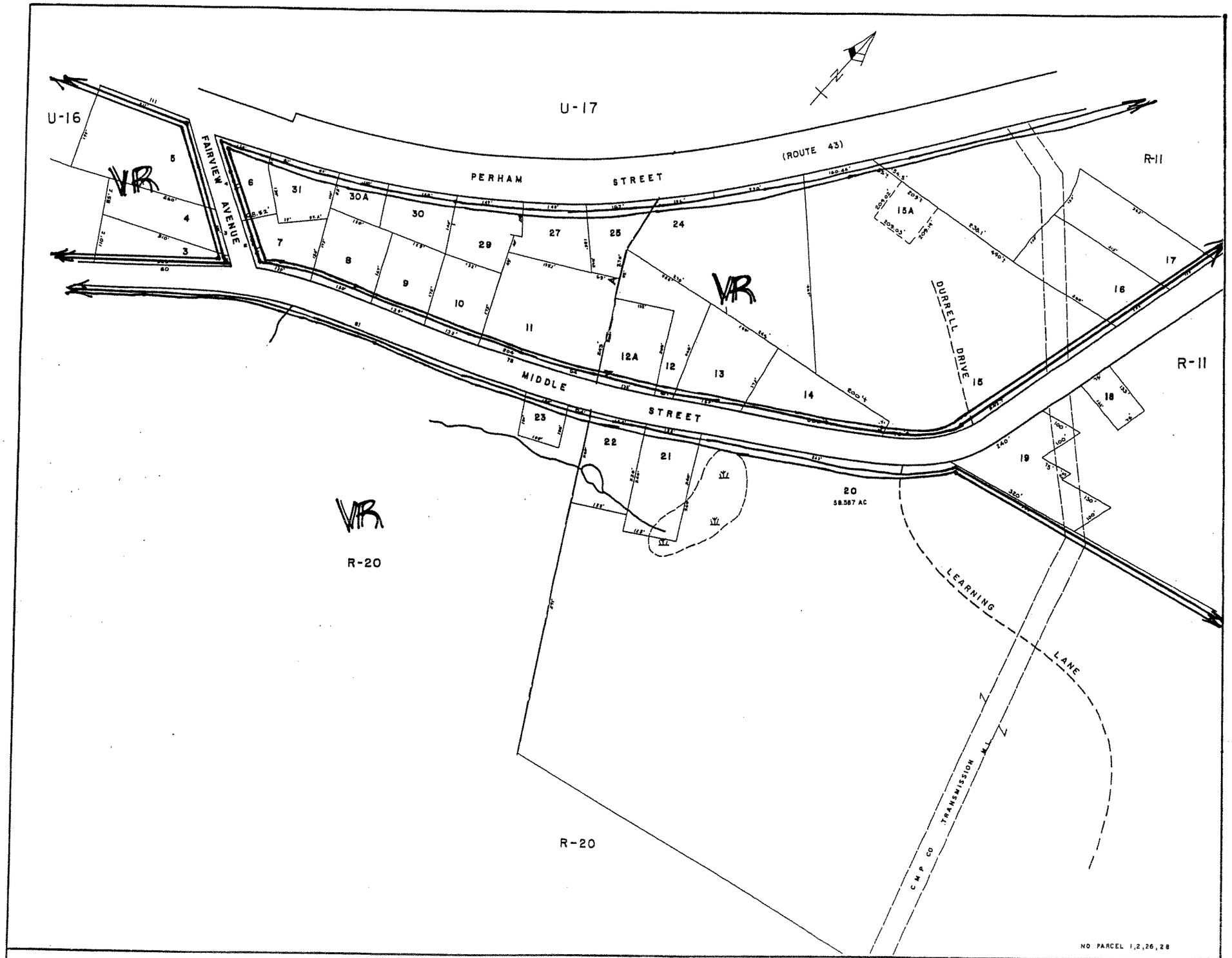

JOHN E. O'DONNELL & ASSOCIATES
AUBURN, MAINE
1969

PROPERTY MAP

FARMINGTON, MAINE

0 100 200
SCALE IN FEET

U-12

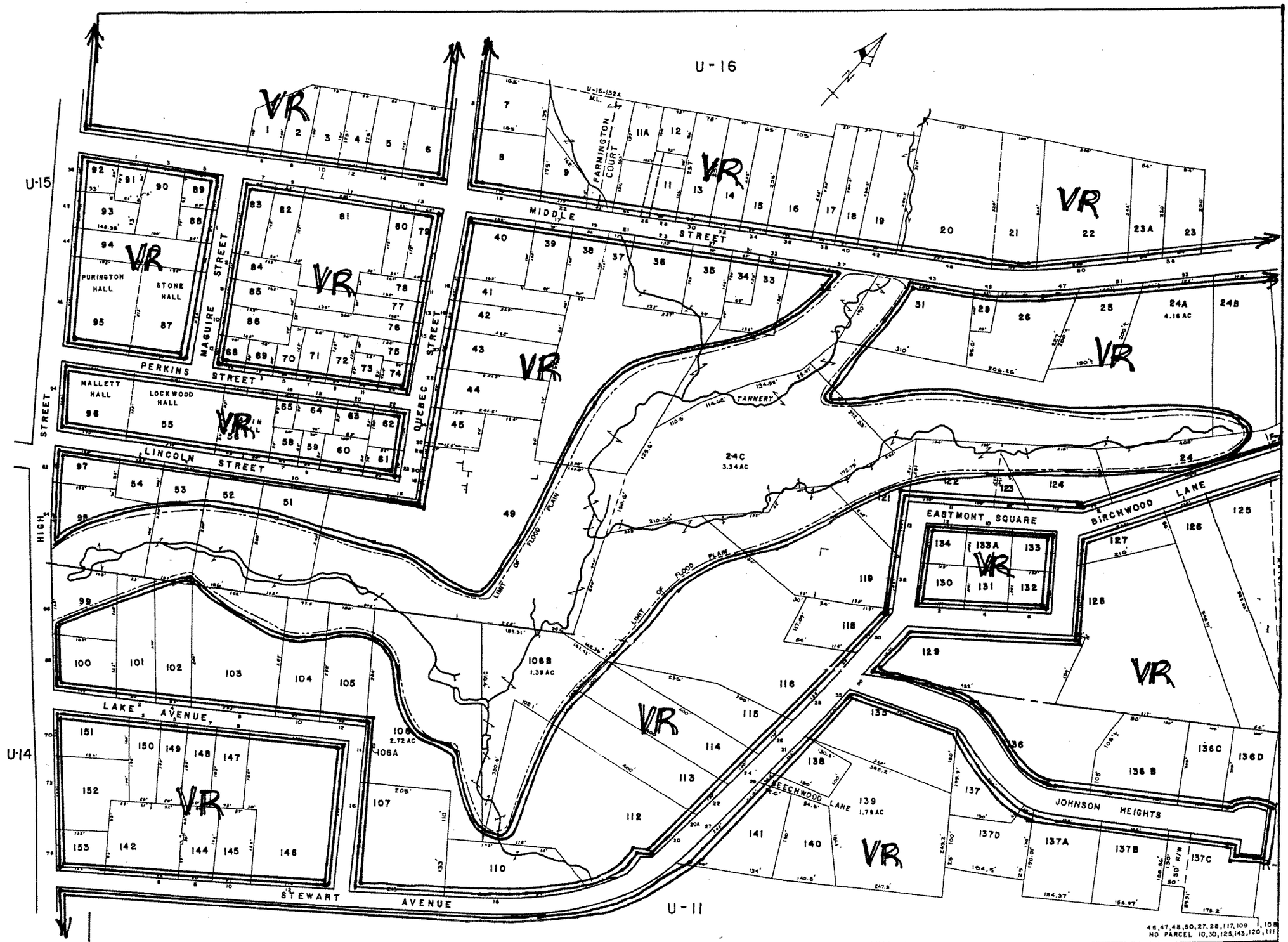

JOHN E. O'DONNELL & ASSOCIATES
AUBURN, MAINE
1969

PROPERTY MAP

FARMINGTON, MAINE

0 100 200
SCALE IN FEET

U-13

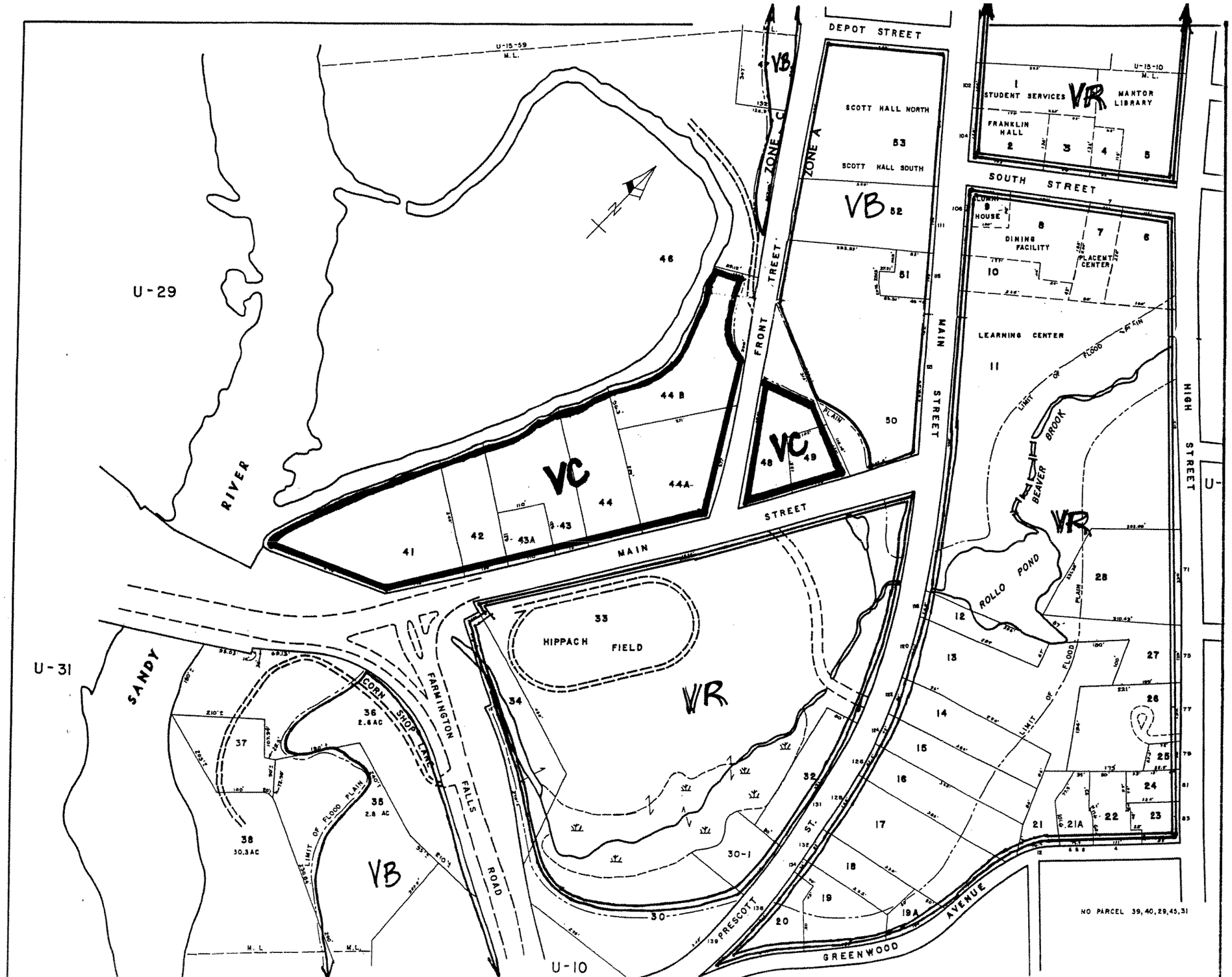

JOHN E. O'DONNELL & ASSOCIATES
AUBURN, MAINE
1969

PROPERTY MAP

FARMINGTON, MAINE

0 100 200
SCALE IN FEET

U-14

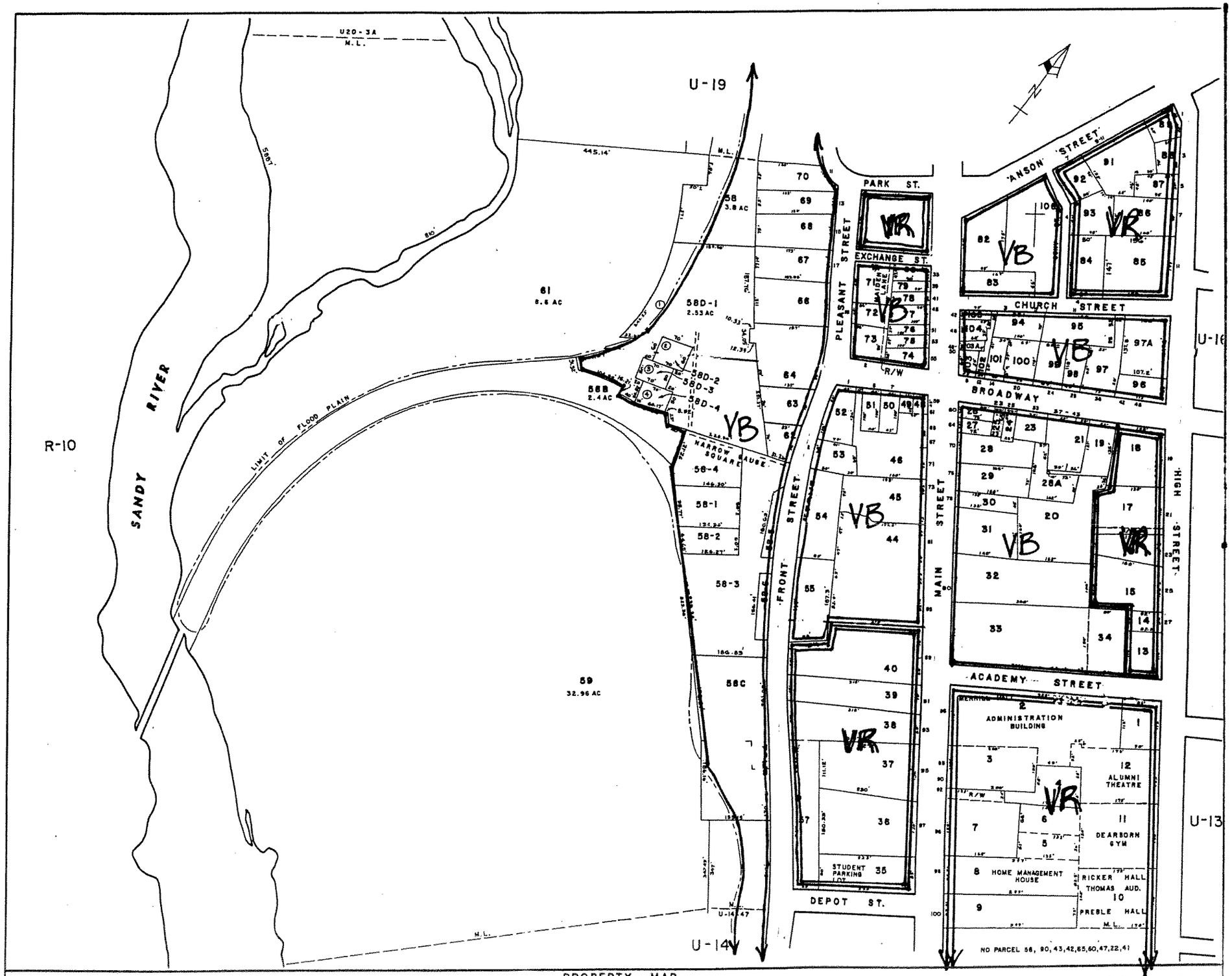

JOHN E. O'DONNELL & ASSOCIATES
AUBURN, MAINE
1969

PROPERTY MAP

FARMINGTON, MAINE

U-15

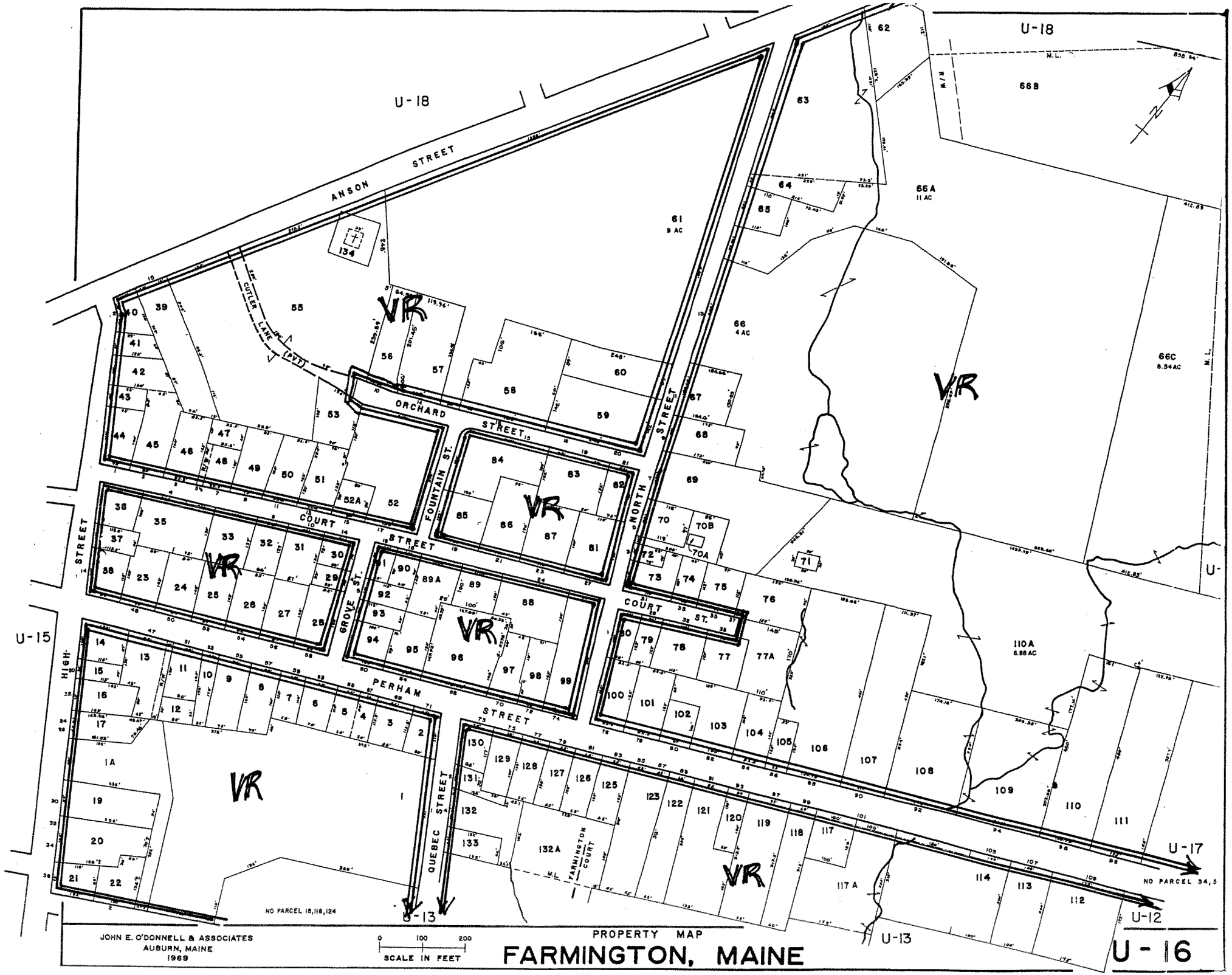
U-18
ANSON STREET
CUTLER LANE (PVT)
ORCHARD STREET
FOUNTAIN ST.
NORTH STREET
COURT STREET
GROVE ST.
COURT ST.
PERHAM STREET
HIGH STREET
QUEBEC STREET
FARMINGTON COURT
U-15
U-13
U-17
U-12
U-16
NO PARCEL 18,118,124
NO PARCEL 34,5
VR
61
9 AC
66 A
11 AC
66
4 AC
66C
8.54 AC
110A
8.88 AC
JOHN E. O'DONNELL & ASSOCIATES
AUBURN, MAINE
1969
0 100 200
SCALE IN FEET
PROPERTY MAP
FARMINGTON, MAINE

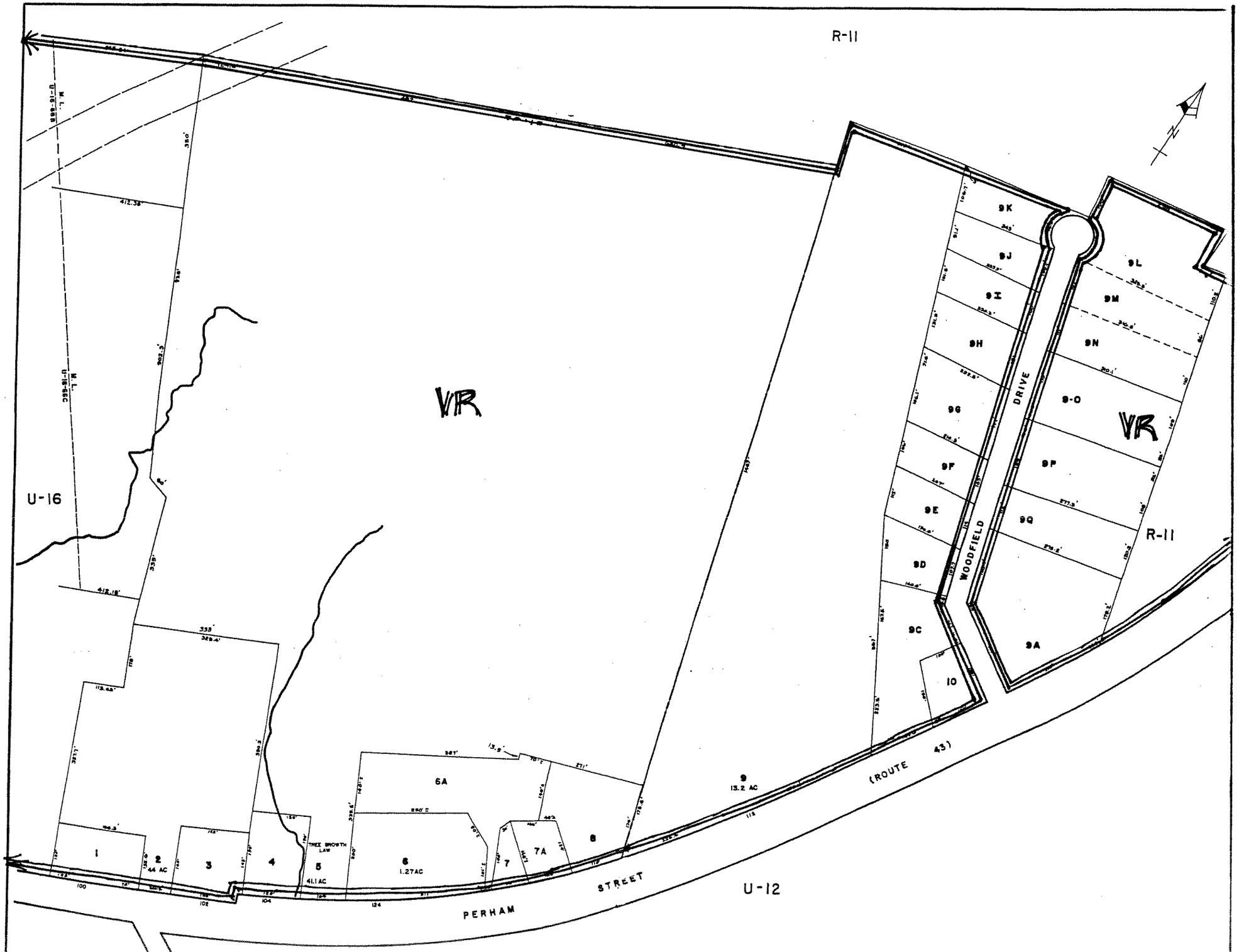

JOHN E. O'DONNELL & ASSOCIATES
AUBURN, MAINE
1969

PROPERTY MAP
FARMINGTON, MAINE

0 100 200
SCALE IN FEET

U-17

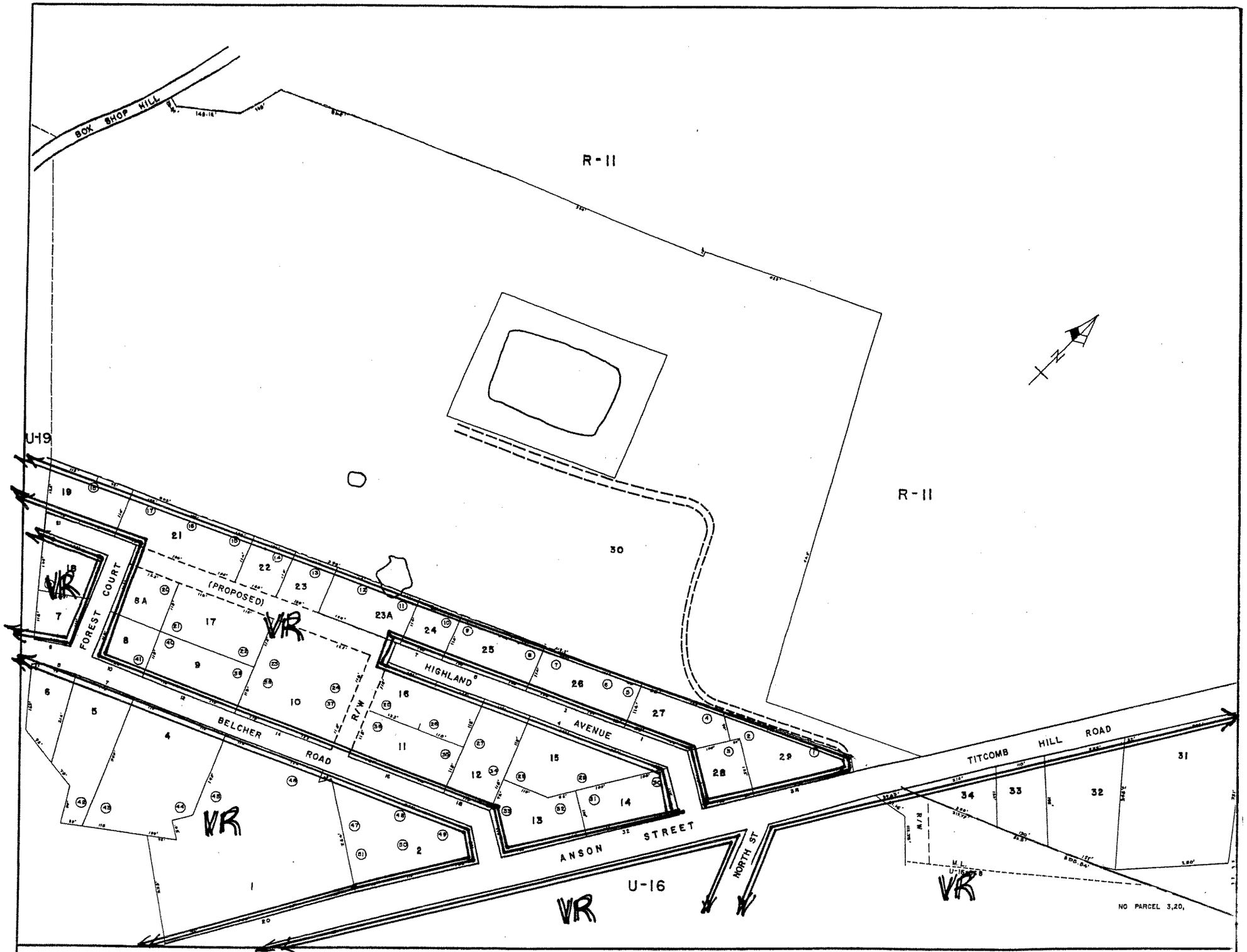

JOHN E. O'DONNELL & ASSOCIATES
AUBURN, MAINE
1969

PROPERTY MAP

FARMINGTON, MAINE

0 100 200
SCALE IN FEET

U - 18

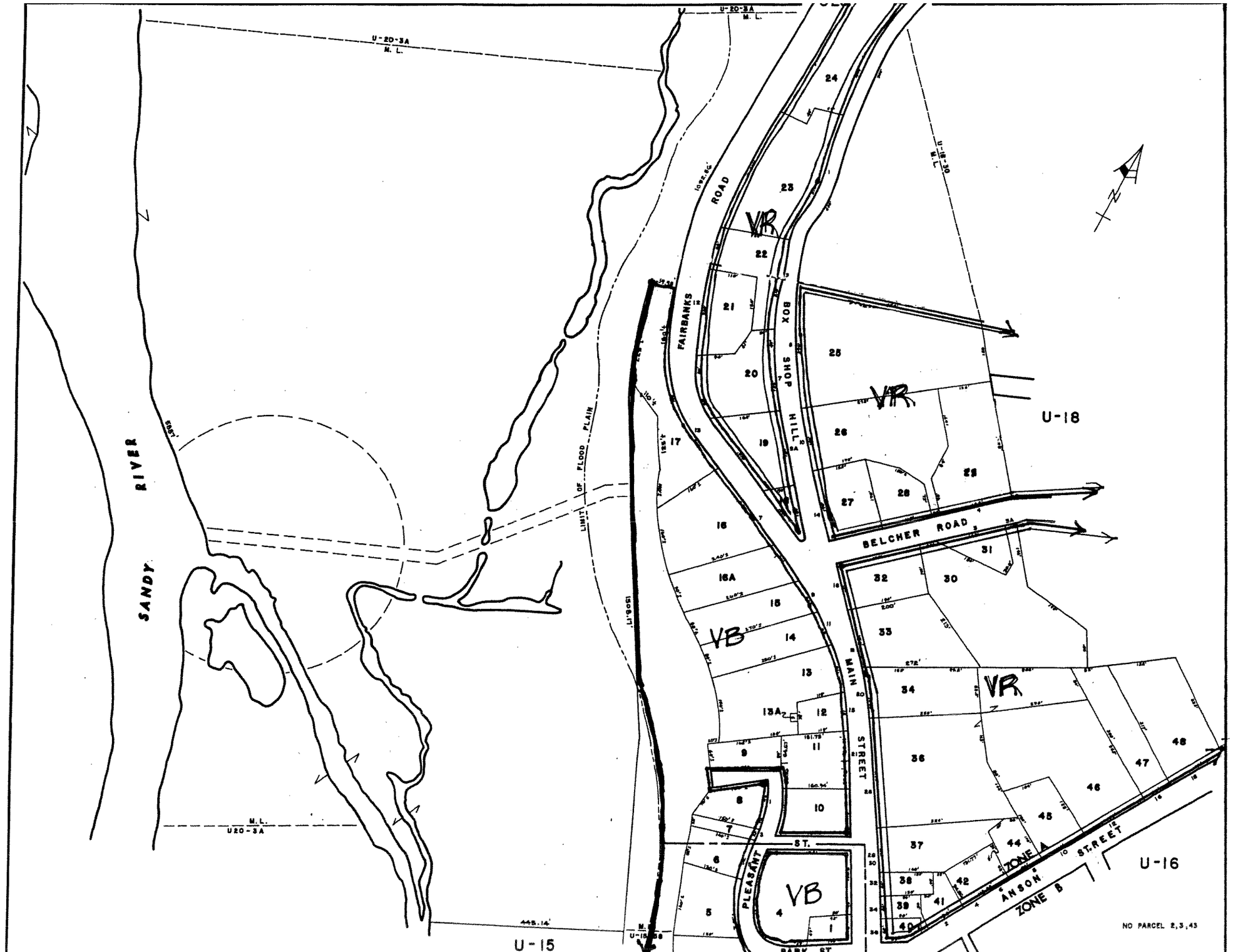

JOHN E. O'DONNELL & ASSOCIATES
AUBURN, MAINE
1969

PROPERTY MAP

FARMINGTON, MAINE

0 100 200
SCALE IN FEET

U-19

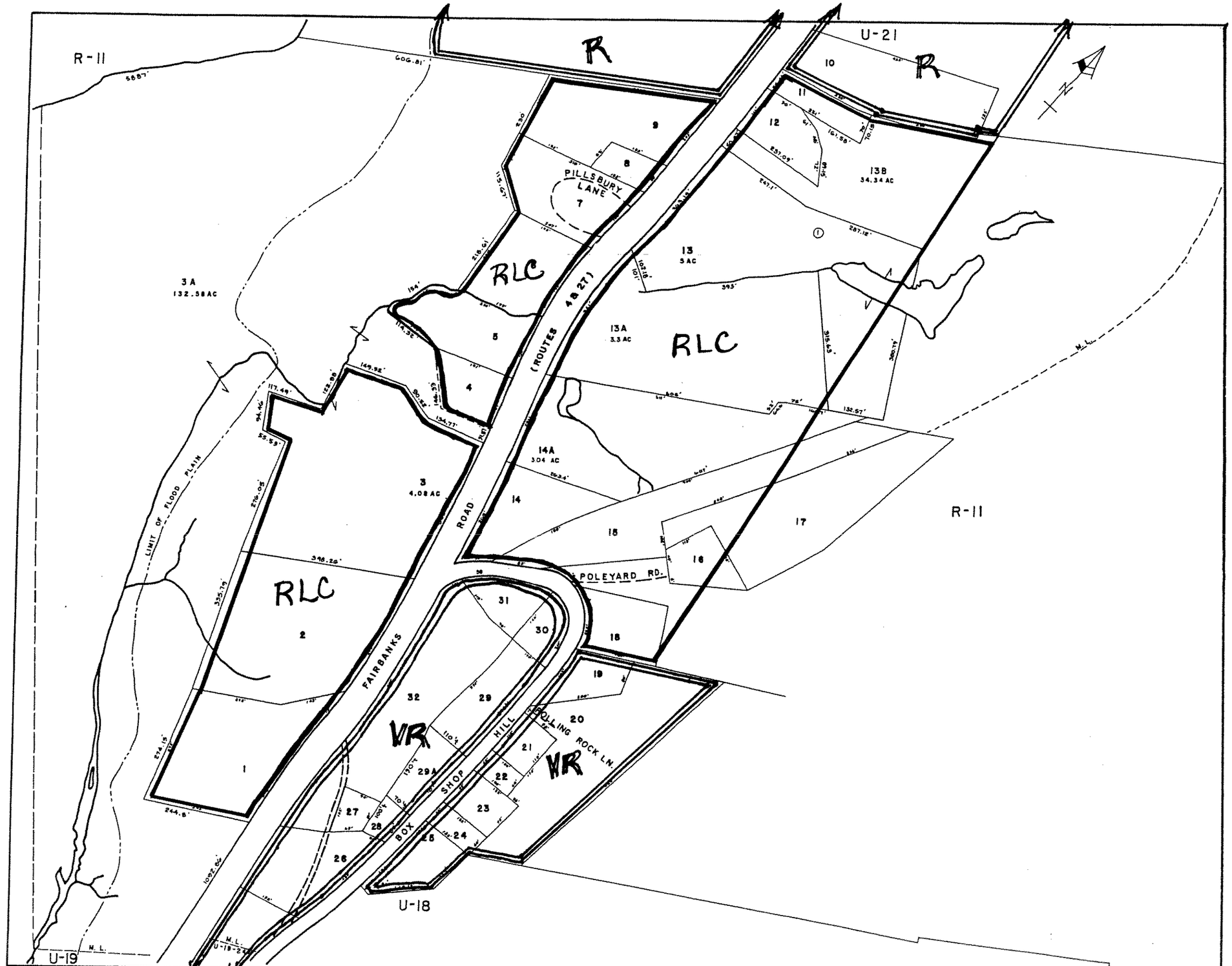

JOHN E. O'DONNELL & ASSOCIATES
AUBURN, MAINE
1969

PROPERTY MAP

FARMINGTON, MAINE

0 100 200
SCALE IN FEET

U-20

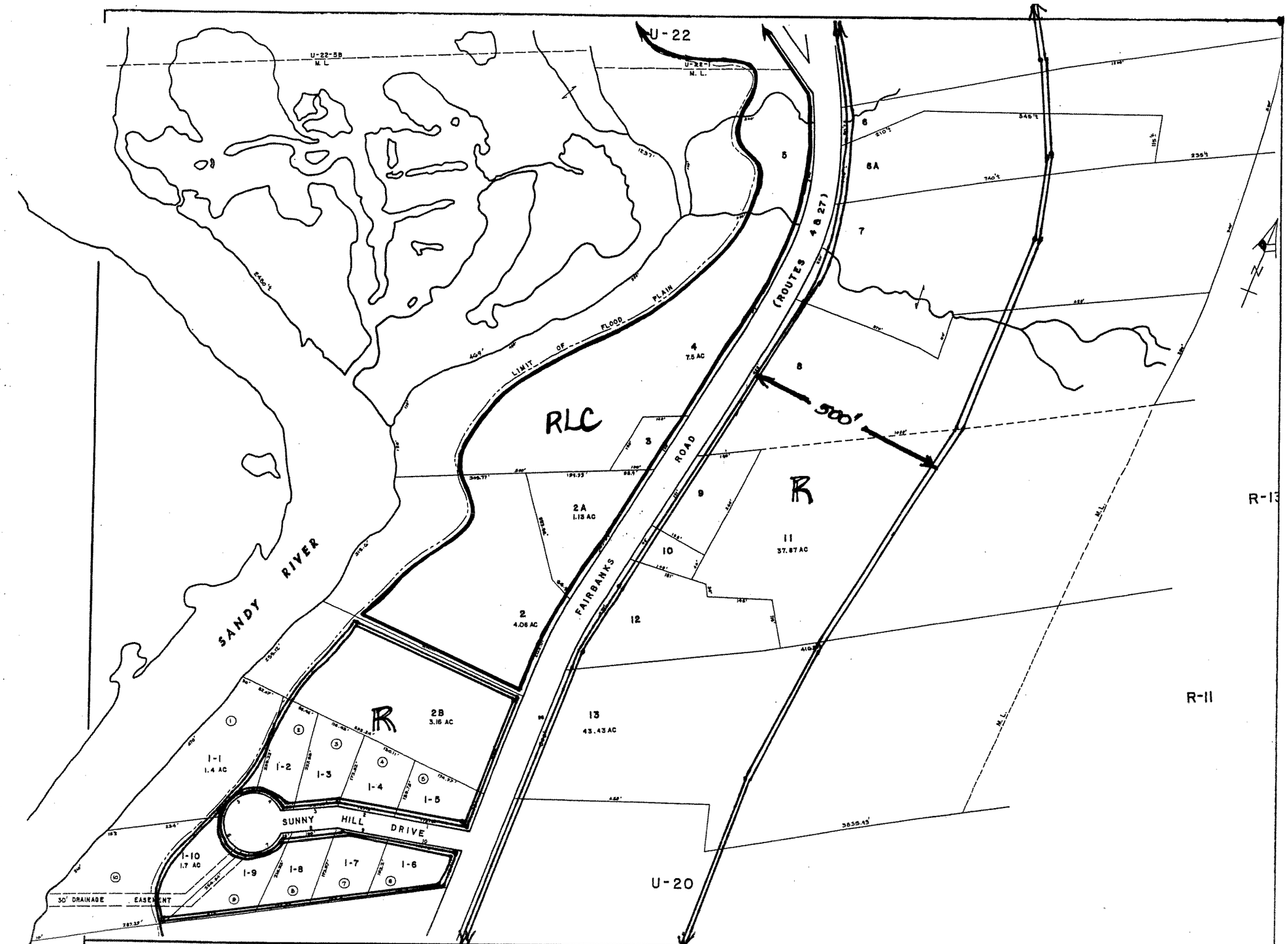

JOHN E. O'DONNELL & ASSOCIATES
AUBURN, MAINE
1969

PROPERTY MAP

FARMINGTON, MAINE

U-21

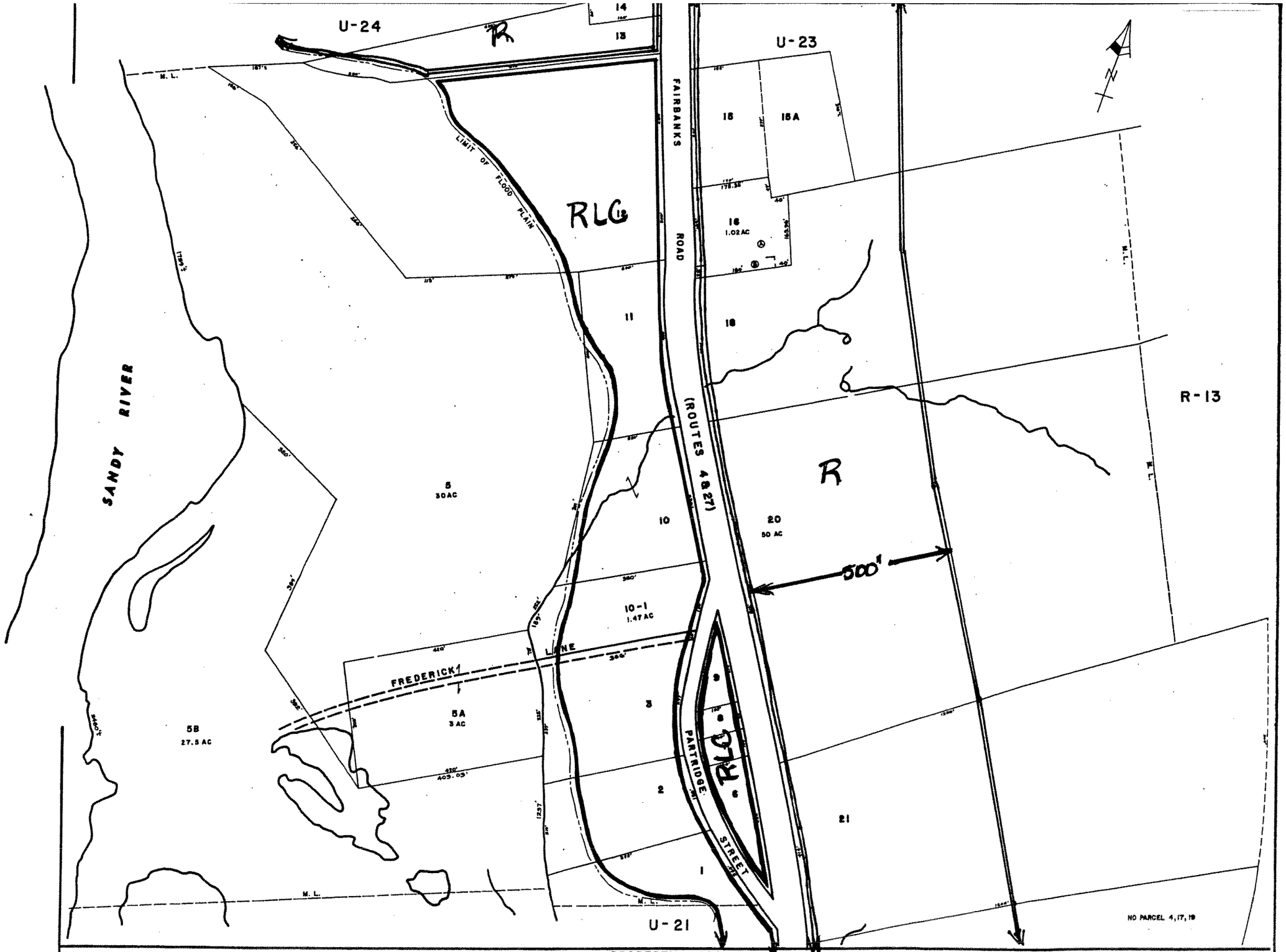

JOHN E. O'DONNELL & ASSOCIATES
AUBURN, MAINE
1969

PROPERTY MAP
FARMINGTON, MAINE

U-22

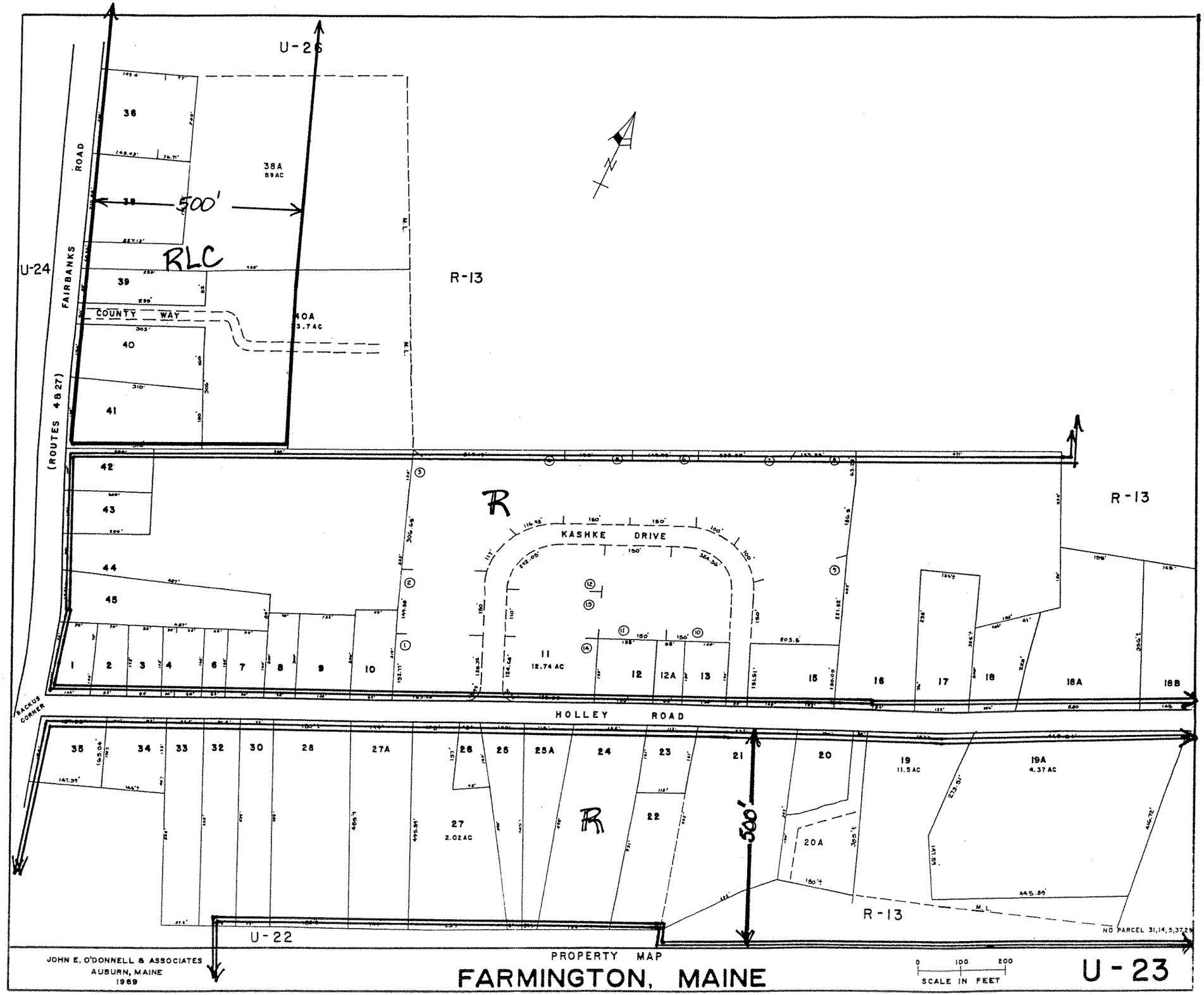
U-26
U-24
FAIRBANKS ROAD
(ROUTES 4 & 27)
500'
RLC
R-13
COUNTY WAY
38A
8.9 AC
40A
3.7 AC
36
38
39
40
41
42
43
44
45
KASHKE DRIVE
11
12.74 AC
12
12A
13
15
16
17
18
18A
18B
1
2
3
4
6
7
8
9
10
BACKUS CORNER
HOLLEY ROAD
35
34
33
32
30
28
27A
26
25
25A
24
23
21
20
20A
19
11.5 AC
19A
4.37 AC
27
2.02 AC
22
500'
U-22
NO PARCEL 31,14,5,37,29
JOHN E. O'DONNELL & ASSOCIATES
AUBURN, MAINE
1969
PROPERTY MAP
FARMINGTON, MAINE
0 100 200
SCALE IN FEET
U-23

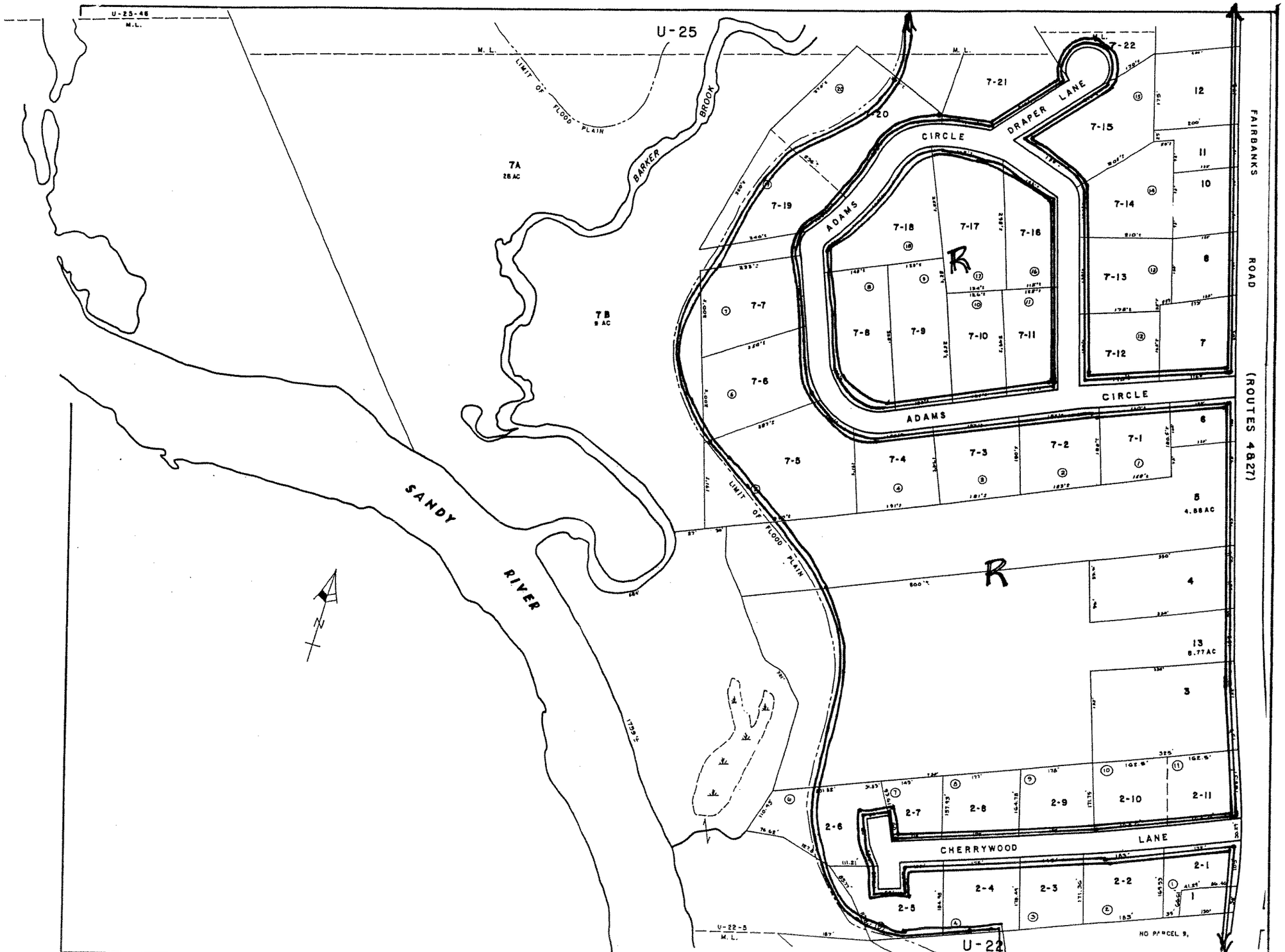

JOHN E. O'DONNELL & ASSOCIATES
AUBURN, MAINE
1969

PROPERTY MAP

FARMINGTON, MAINE

U-24

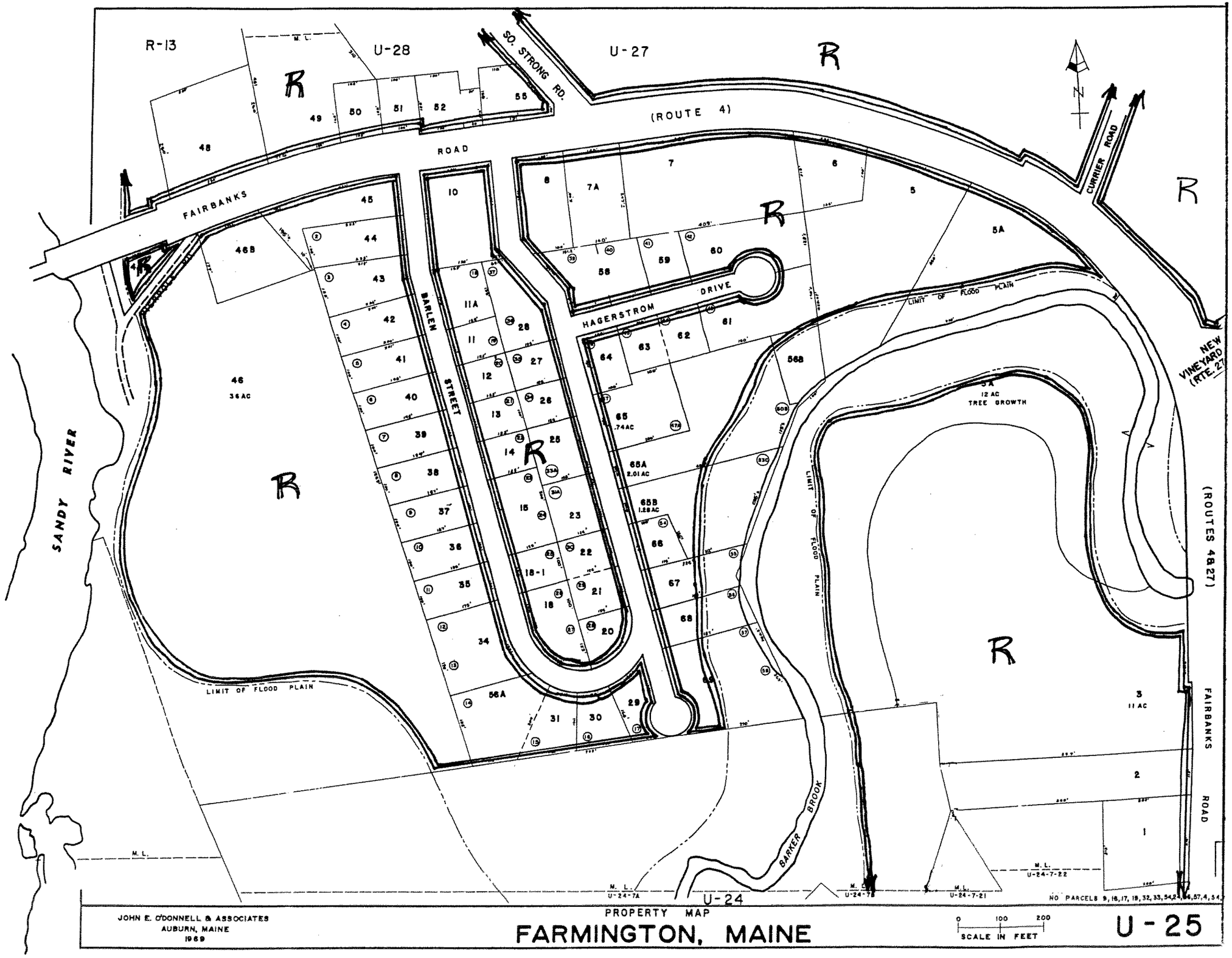
R-13
U-28
U-27
SO. STRONG RD.
(ROUTE 4)
ROAD
FAIRBANKS
CURRIER ROAD
NEW VINEYARD (RTE. 27)
(ROUTES 4 & 27)
FAIRBANKS ROAD
HAGERSTROM DRIVE
BARLEN STREET
SANDY RIVER
LIMIT OF FLOOD PLAIN
BARKER BROOK
12 AC TREE GROWTH
U-24
U-24-7A
U-24-7B
U-24-7-21
U-24-7-22
NO PARCELS 9, 16, 17, 19, 32, 33, 54, 55, 56, 57, 4, 54.
JOHN E. O'DONNELL & ASSOCIATES
AUBURN, MAINE
1969
PROPERTY MAP
FARMINGTON, MAINE
0 100 200
SCALE IN FEET
U-25

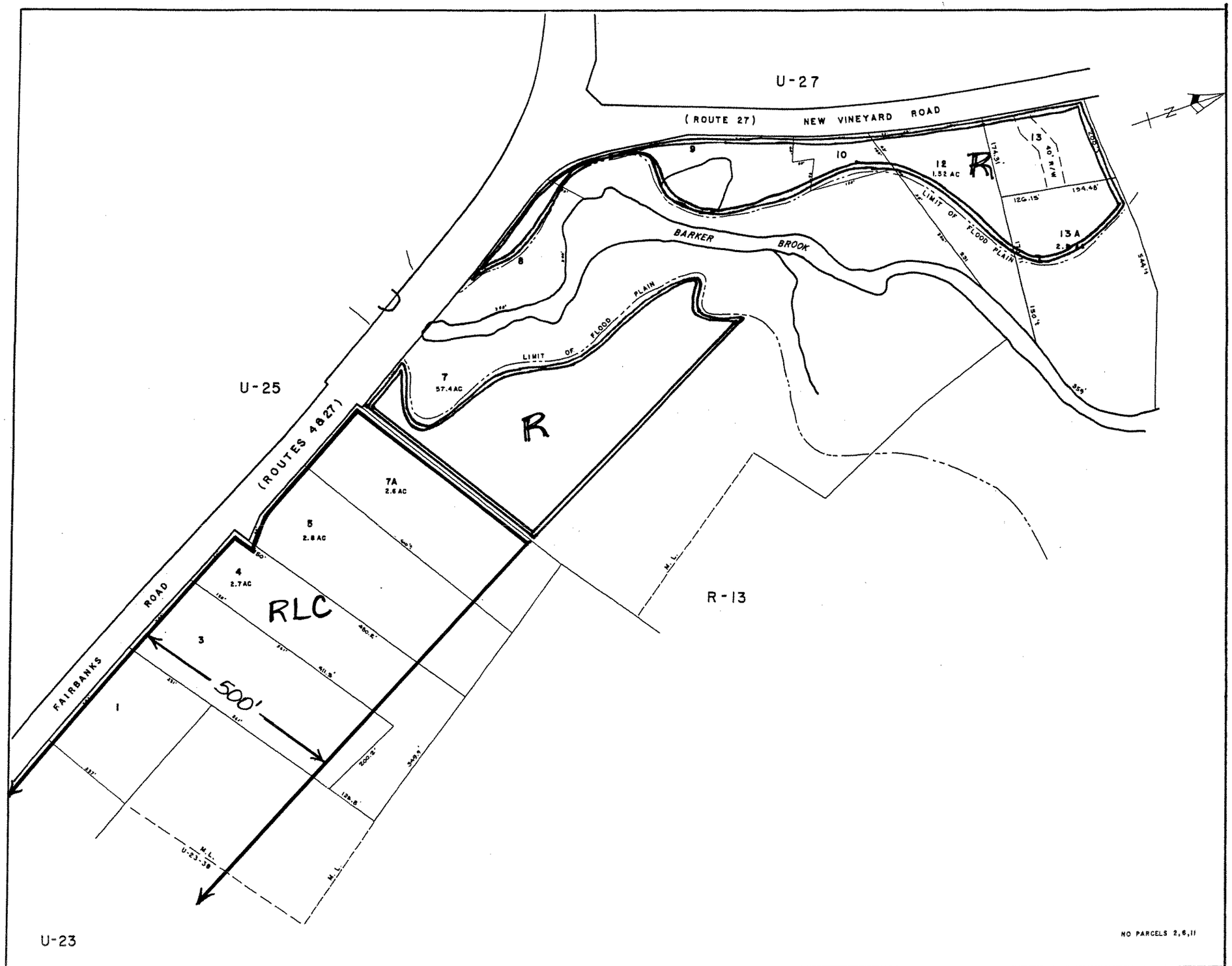

JOHN E. O'DONNELL & ASSOCIATES
AUBURN, MAINE
1969

PROPERTY MAP
FARMINGTON, MAINE

0 100 200
SCALE IN FEET

U-26

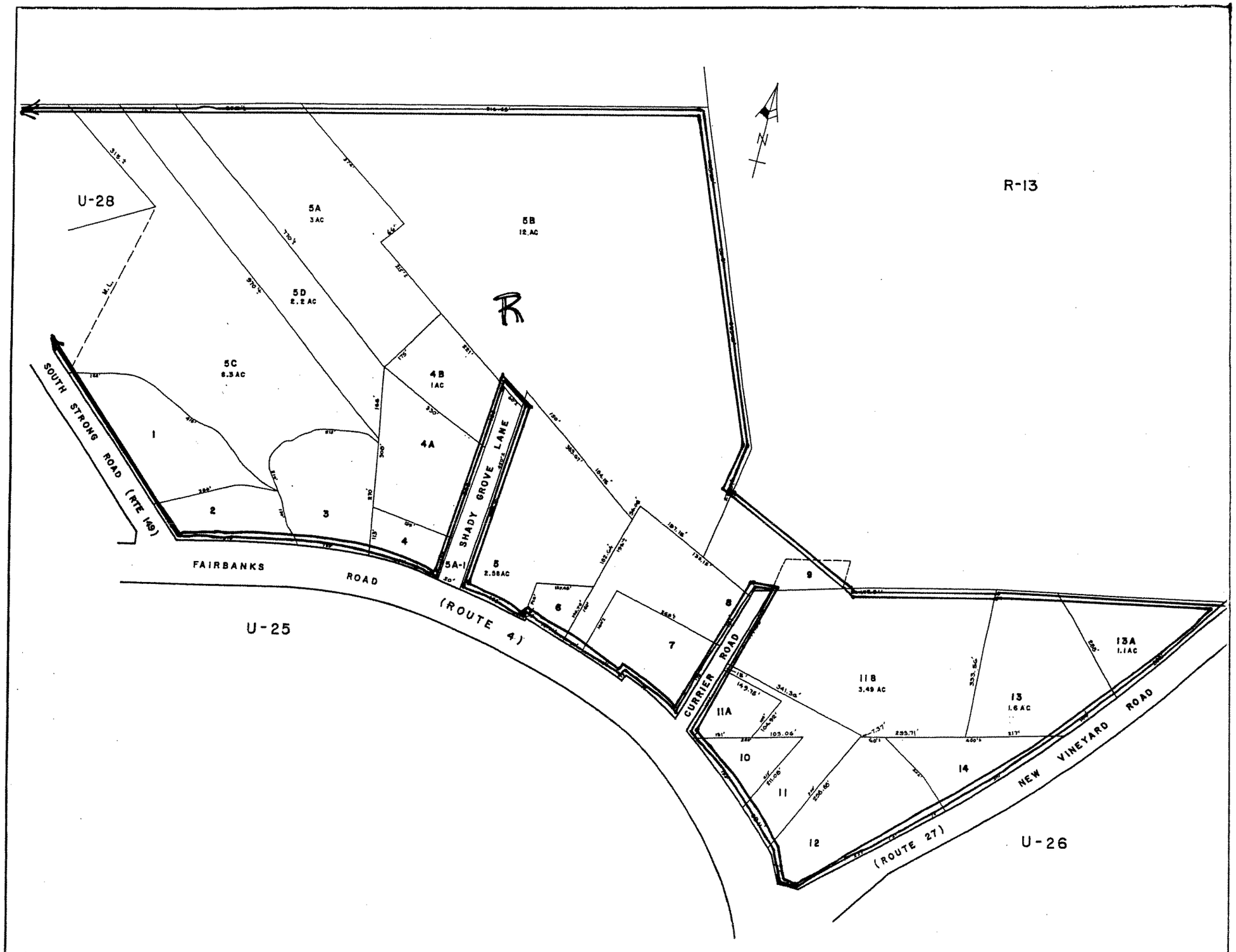

JOHN E. O'DONNELL & ASSOCIATES
AUBURN, MAINE
1969

PROPERTY MAP

FARMINGTON, MAINE

0 100 200
SCALE IN FEET

U-27

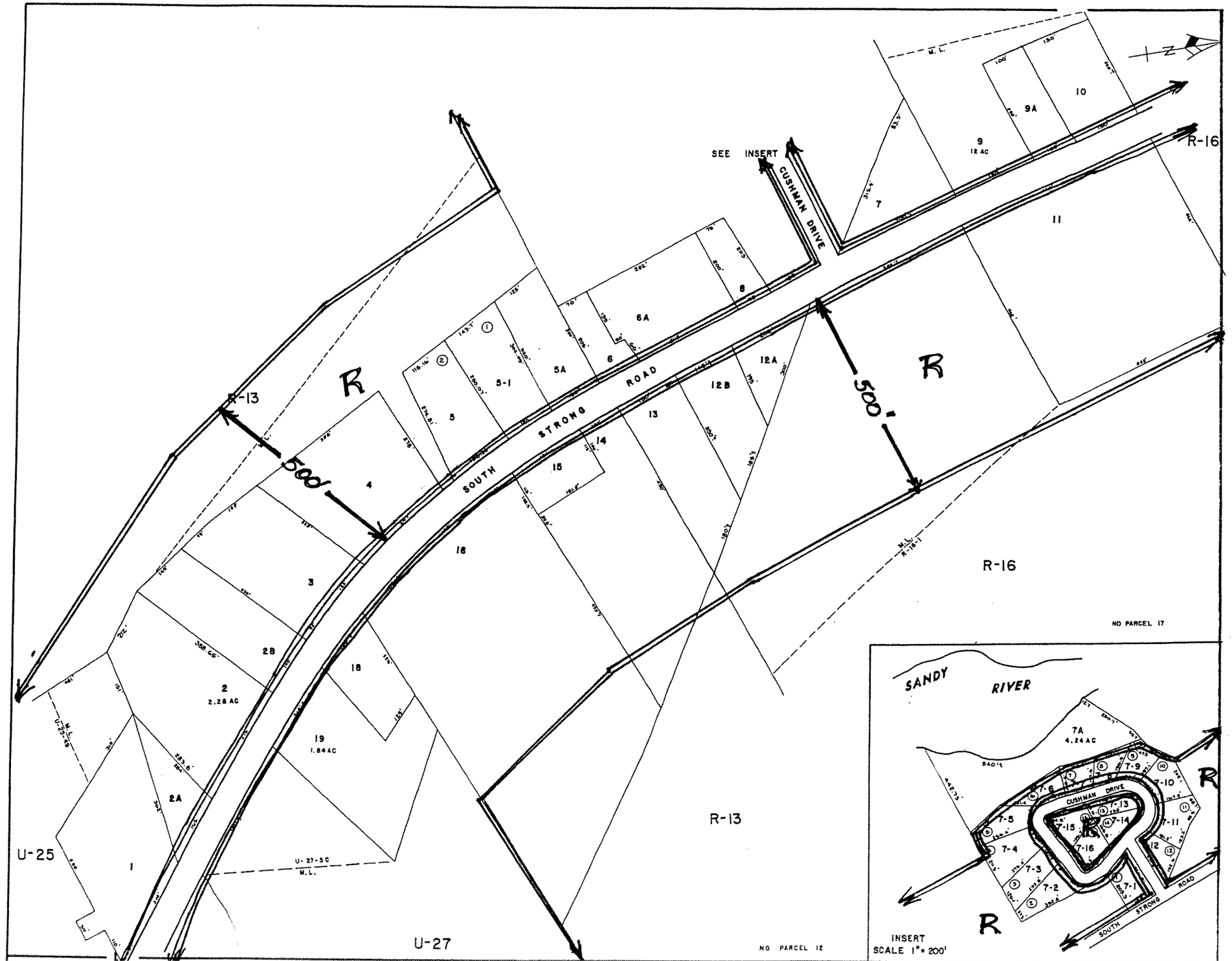

JOHN E. O'DONNELL & ASSOCIATES
AUBURN, MAINE
1969

PROPERTY MAP

FARMINGTON, MAINE

U-28

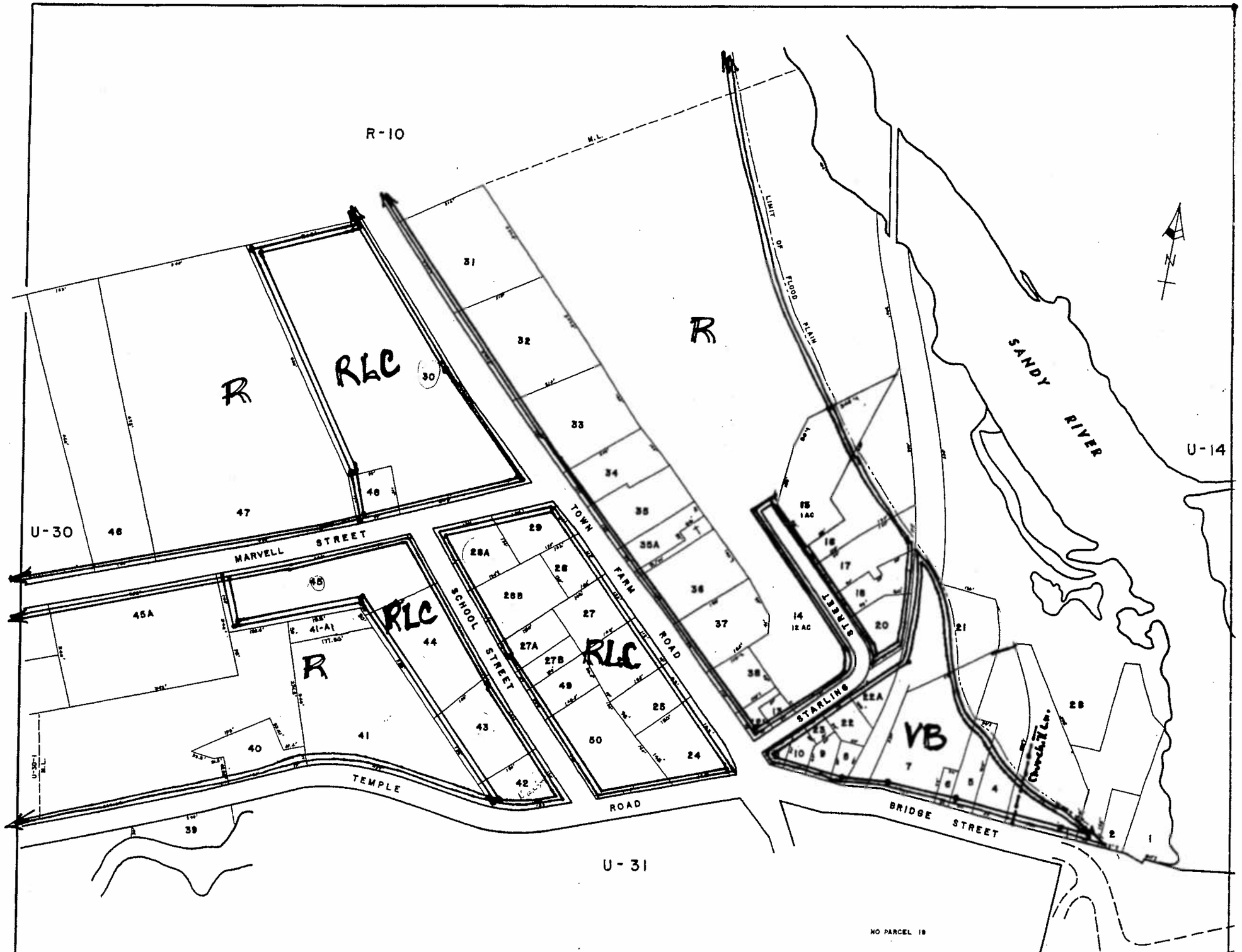

JOHN E. O'DONNELL & ASSOCIATES
AUBURN, MAINE
1969

PROPERTY MAP
FARMINGTON, MAINE

U-29

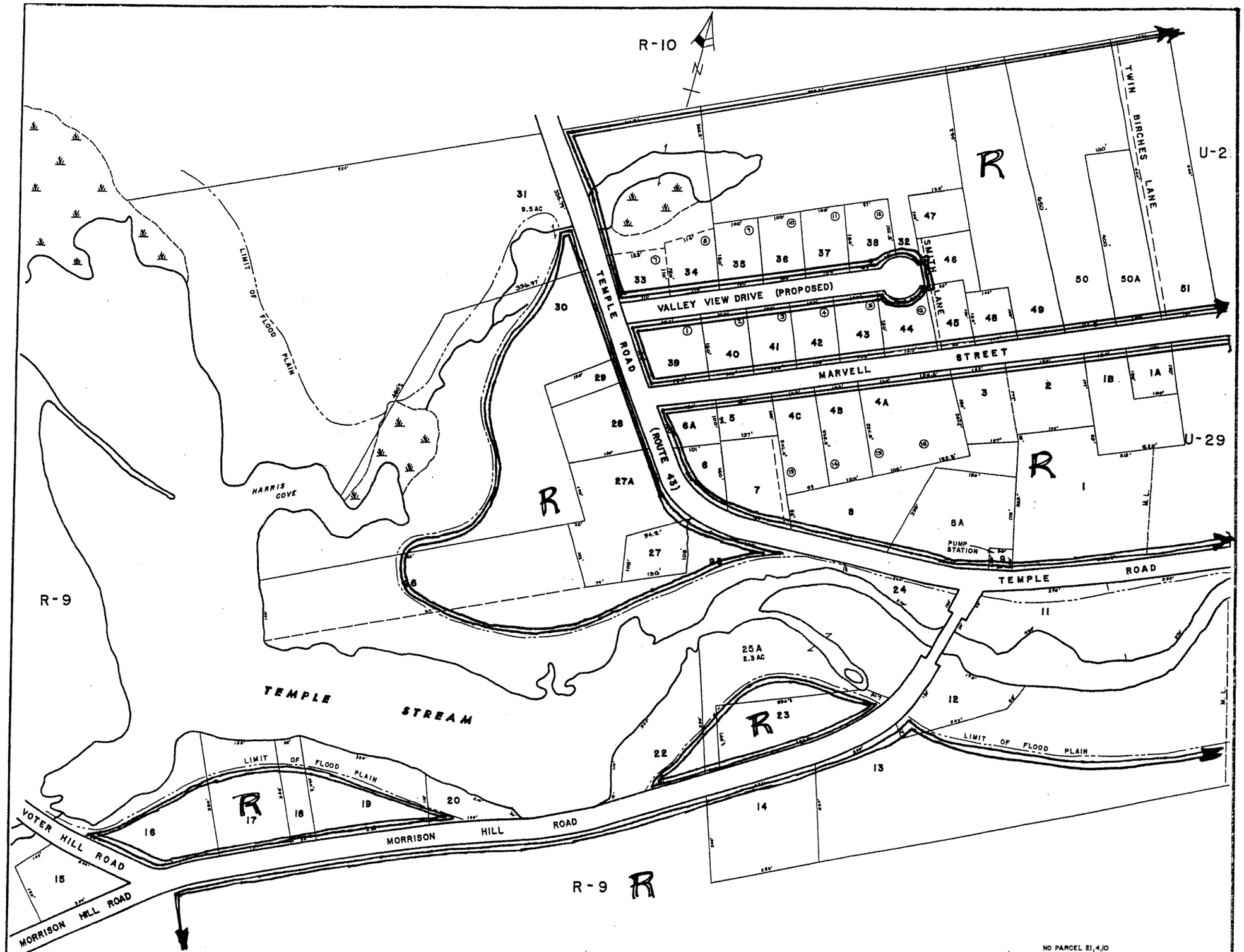

JOHN E. O'DONNELL & ASSOCIATES
AUBURN, MAINE
1969

PROPERTY MAP

FARMINGTON, MAINE

0 100 200
SCALE IN FEET

U-30

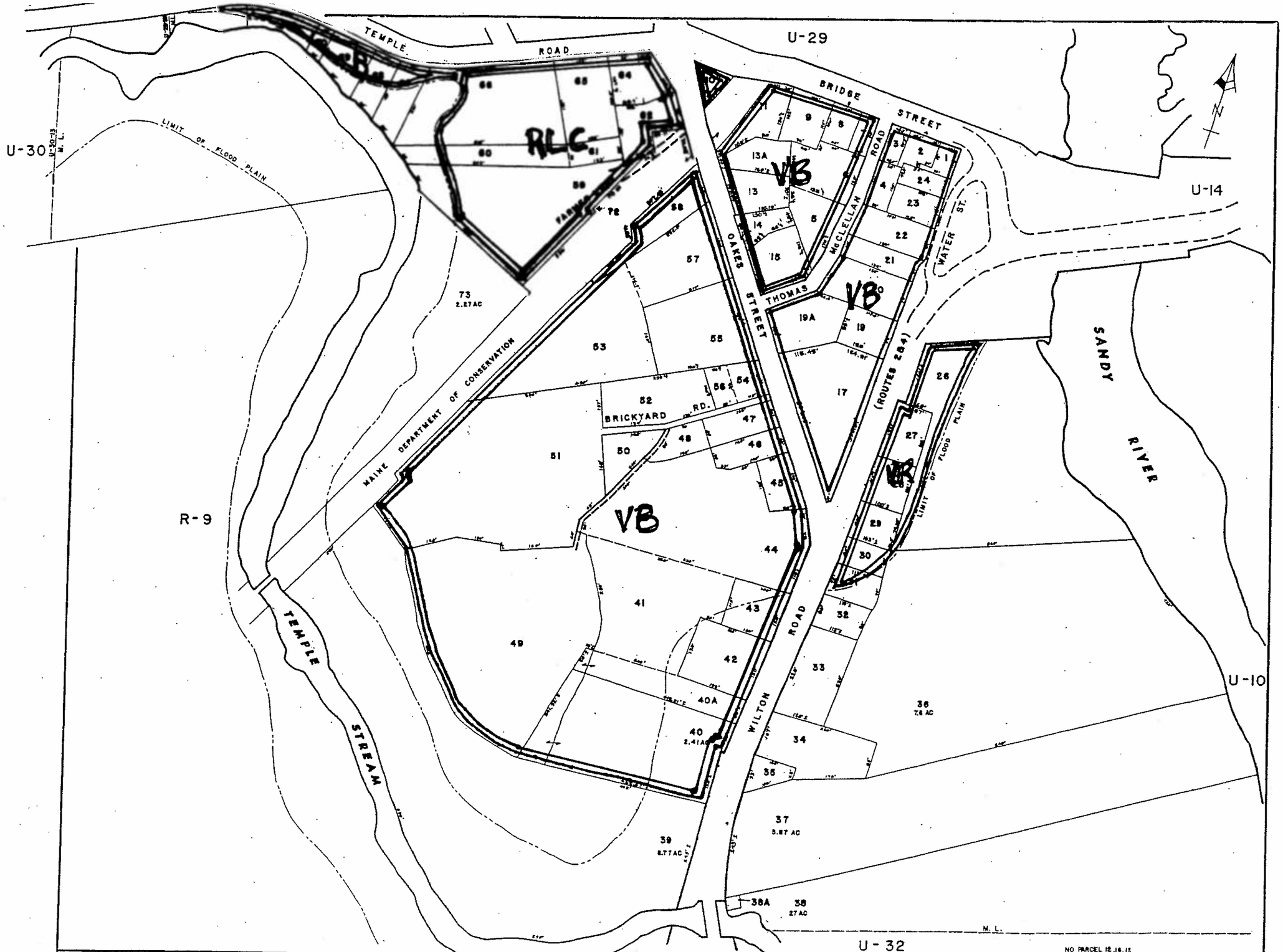
TEMPLE ROAD
U-29
BRIDGE STREET
U-30
U-30-13
M.L.
LIMIT OF FLOOD PLAIN
RLC
VB
U-14
McCLELLAN ROAD
WATER ST.
THOMAS
OAKES STREET
(ROUTES 2&4)
SANDY RIVER
MAINE DEPARTMENT OF CONSERVATION
BRICKYARD RD.
R-9
TEMPLE STREAM
WILTON ROAD
U-10
U-32
N. L.
NO PARCEL 12,14,15
JOHN E. O'DONNELL & ASSOCIATES
AUBURN, MAINE
1969
PROPERTY MAP
FARMINGTON, MAINE
SCALE IN FEET
U-31

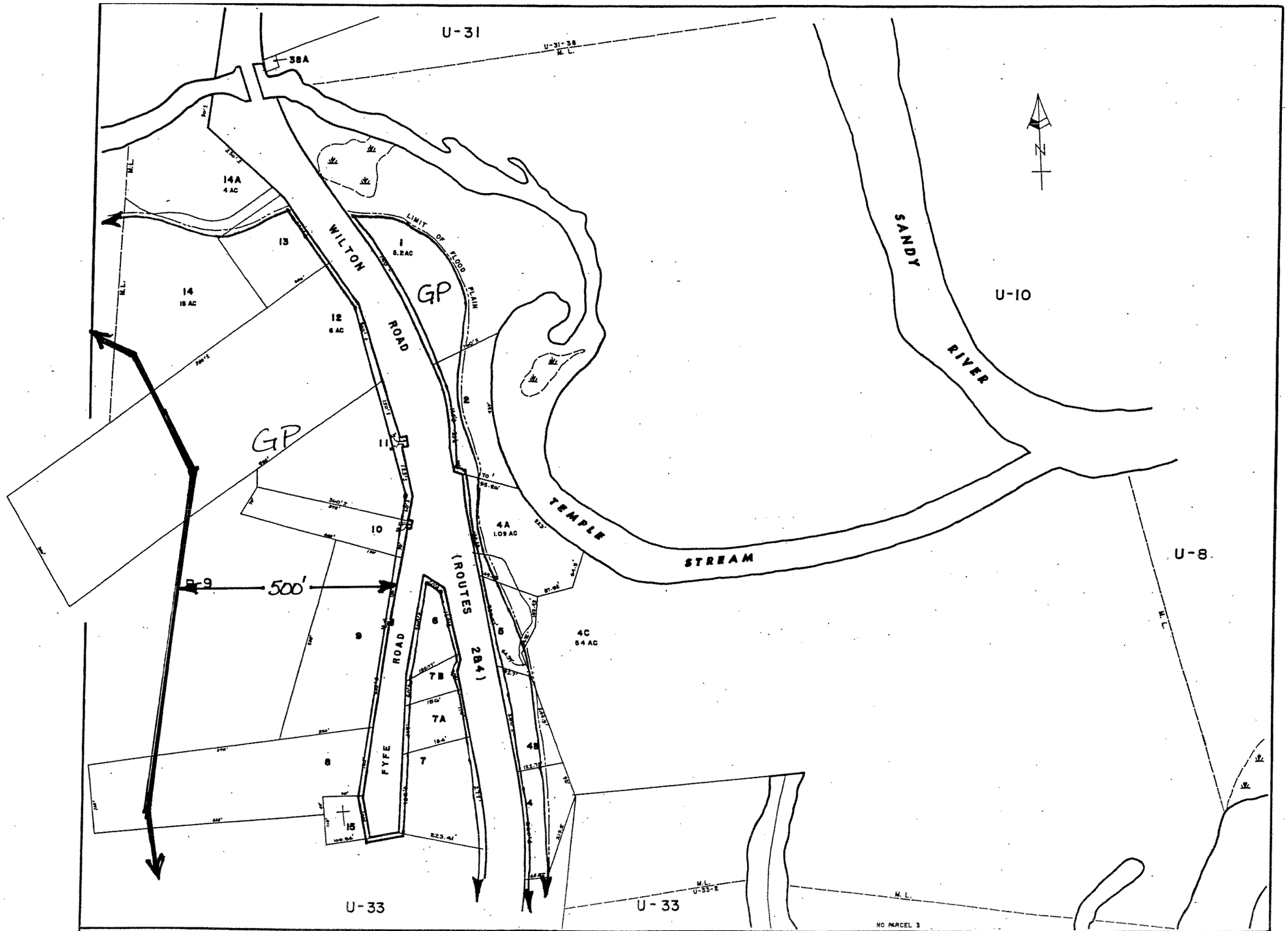

JOHN E. O'DONNELL & ASSOCIATES
AUBURN, MAINE
1969

PROPERTY MAP

FARMINGTON, MAINE

0 100 200

U-32

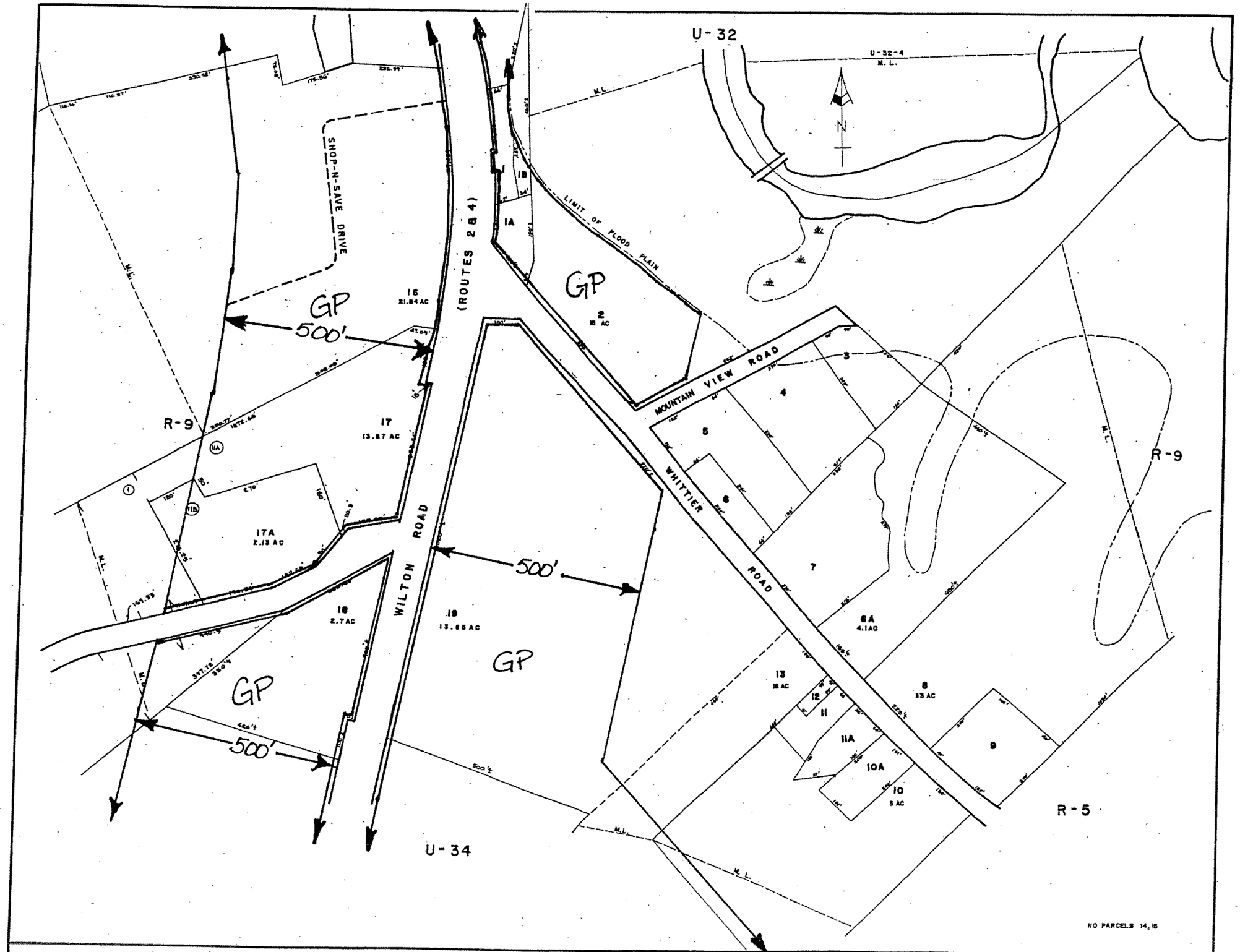

JOHN E. O'DONNELL & ASSOCIATES
AUBURN, MAINE
1969

PROPERTY MAP

FARMINGTON, MAINE

0 100 200
Scale in Feet

U-33

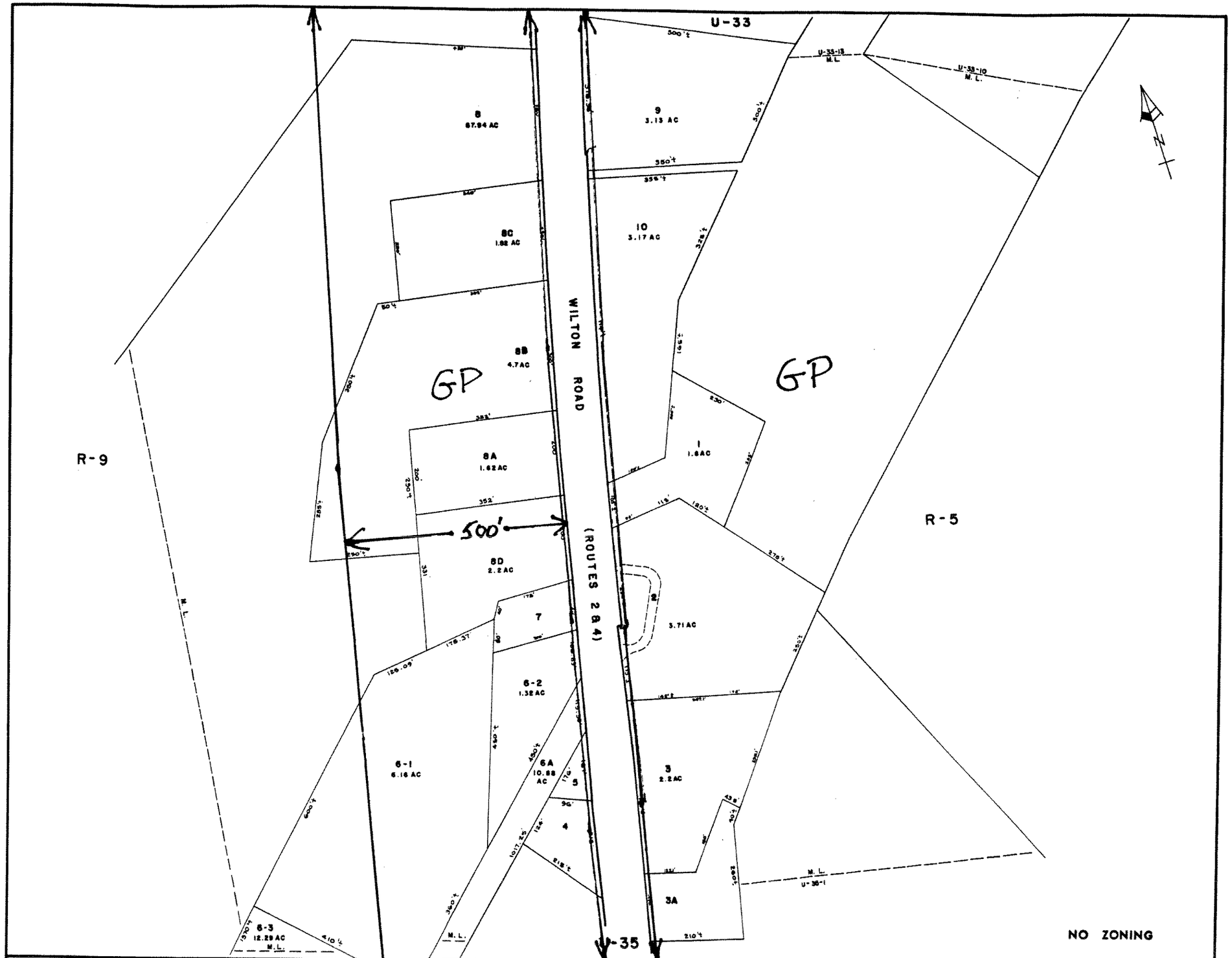

JOHN E. O'DONNELL & ASSOCIATES
AUBURN, MAINE
1969

PROPERTY MAP

FARMINGTON, MAINE

0 100 200
SCALE IN FEET

U - 34

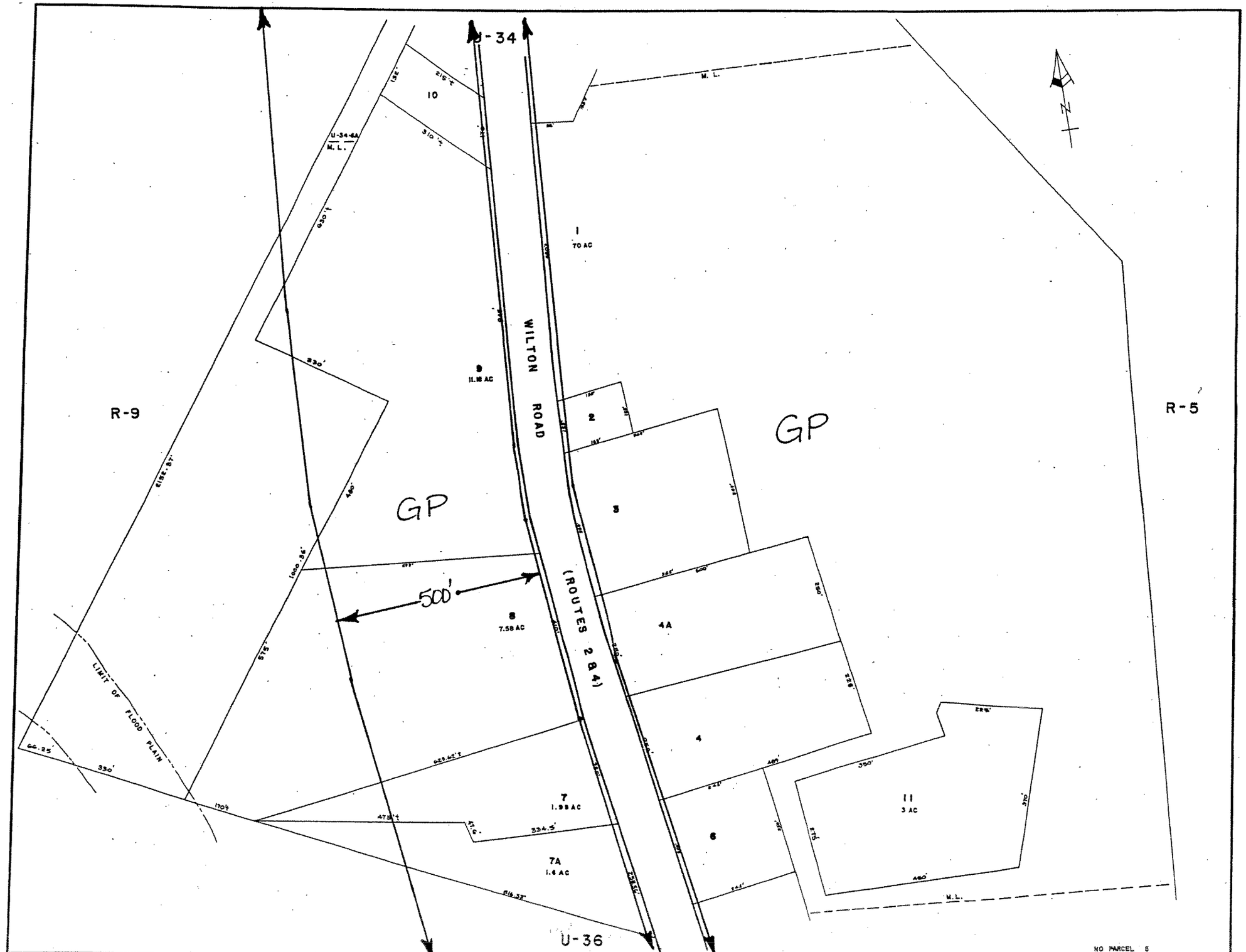

JOHN E. O'DONNELL & ASSOCIATES
AUBURN, MAINE
1969

PROPERTY MAP
FARMINGTON, MAINE

0 100 200
Scale in Feet

U-35

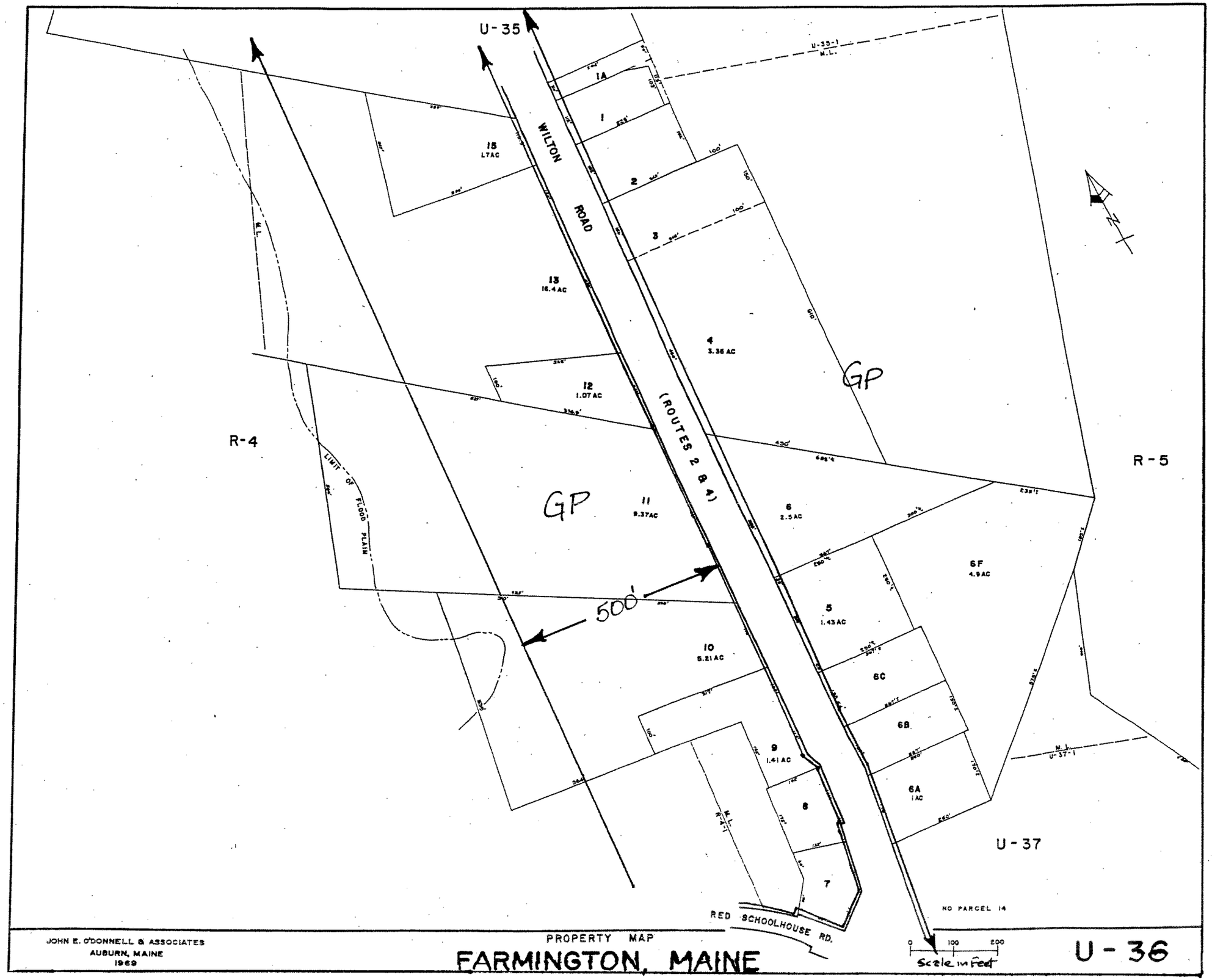

JOHN E. O'DONNELL & ASSOCIATES
AUBURN, MAINE
1969

PROPERTY MAP
FARMINGTON, MAINE

U-36

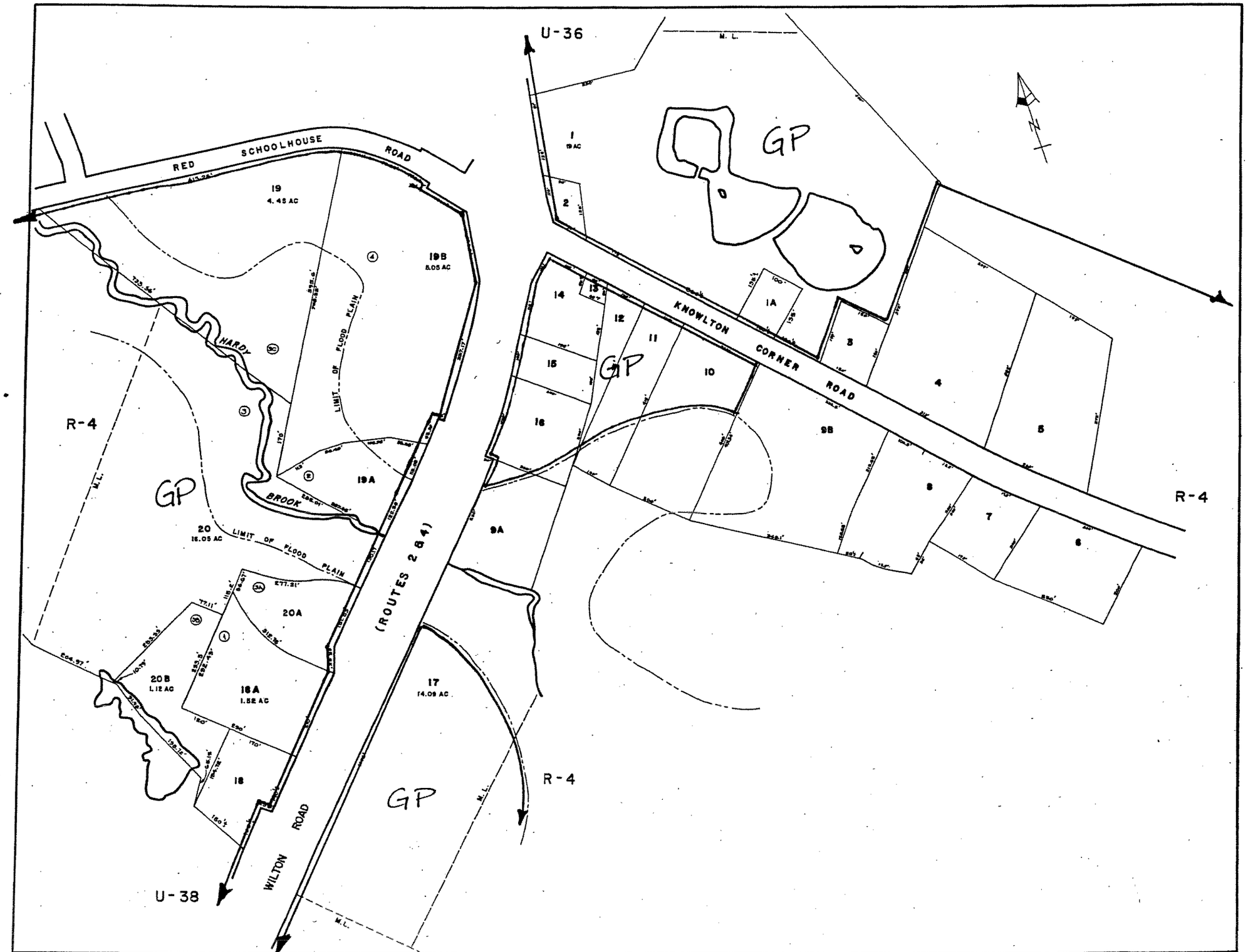

JOHN E. O'DONNELL & ASSOCIATES
AUBURN, MAINE
1969

PROPERTY MAP
FARMINGTON, MAINE

0 100 200
Scale in Feet

U-37

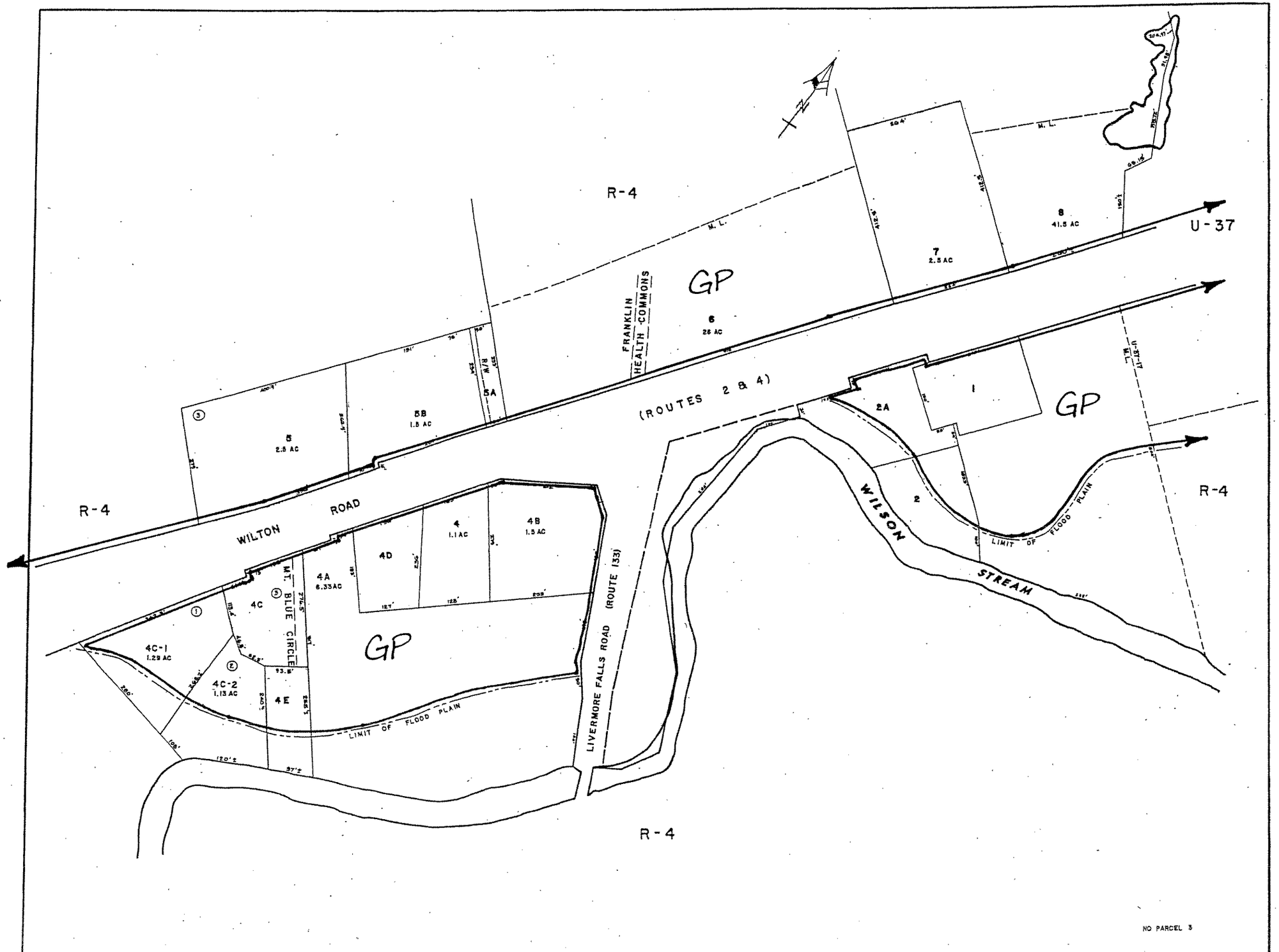

JOHN E. O'DONNELL & ASSOCIATES
AUBURN, MAINE
1969

PROPERTY MAP

FARMINGTON, MAINE

0 100 200
SCALE IN FEET

U-38