

ZONING

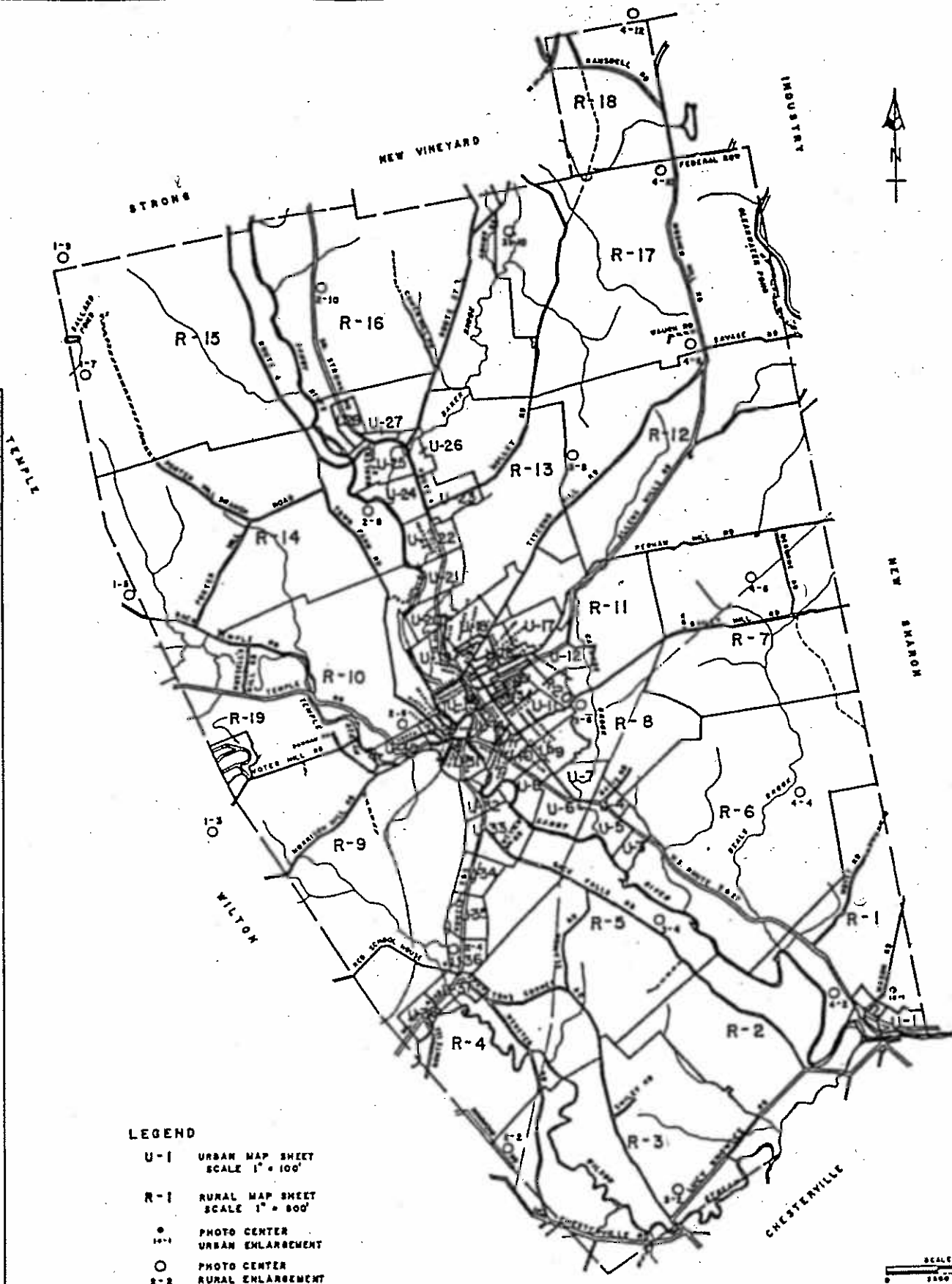
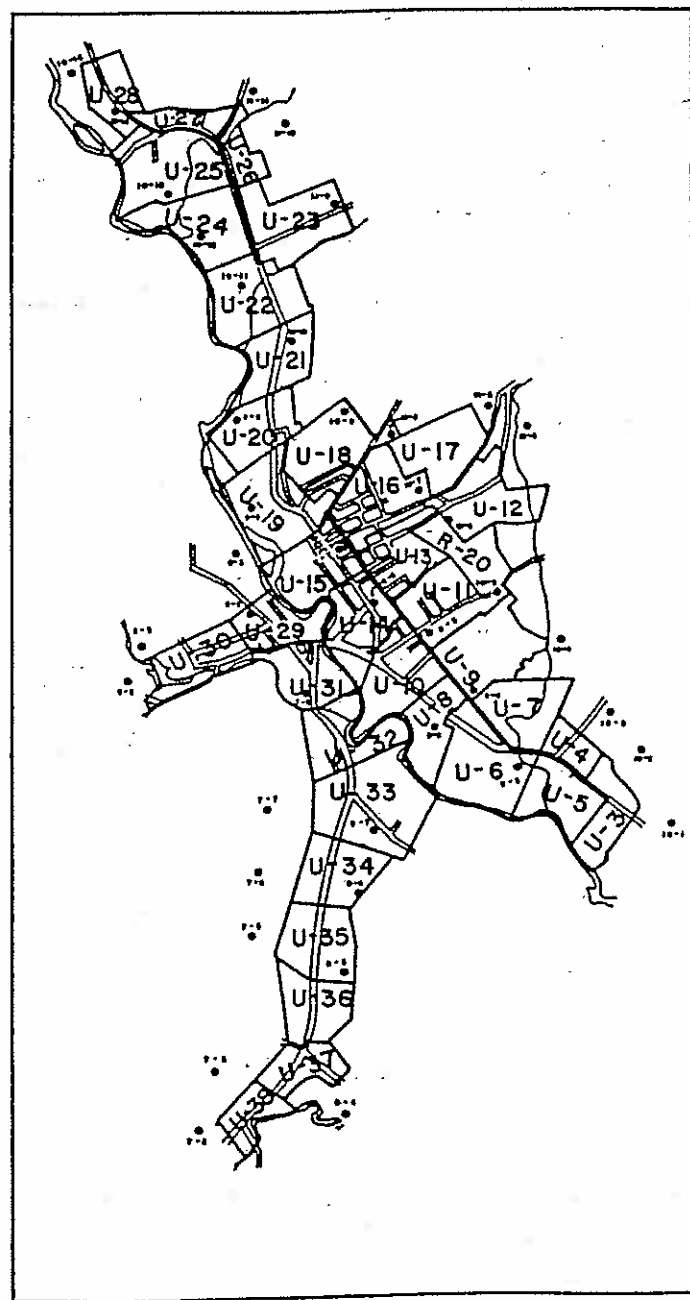
PROPERTY MAPS

FARMINGTON

MAINE


- VB - Village Business**
- VR - Village Residential**
- GP - General Purpose**
- R - Residential**
- RLC - Residential/Light Commercial**
- VC - Village Commercial**
- FF - Farm & Forest**

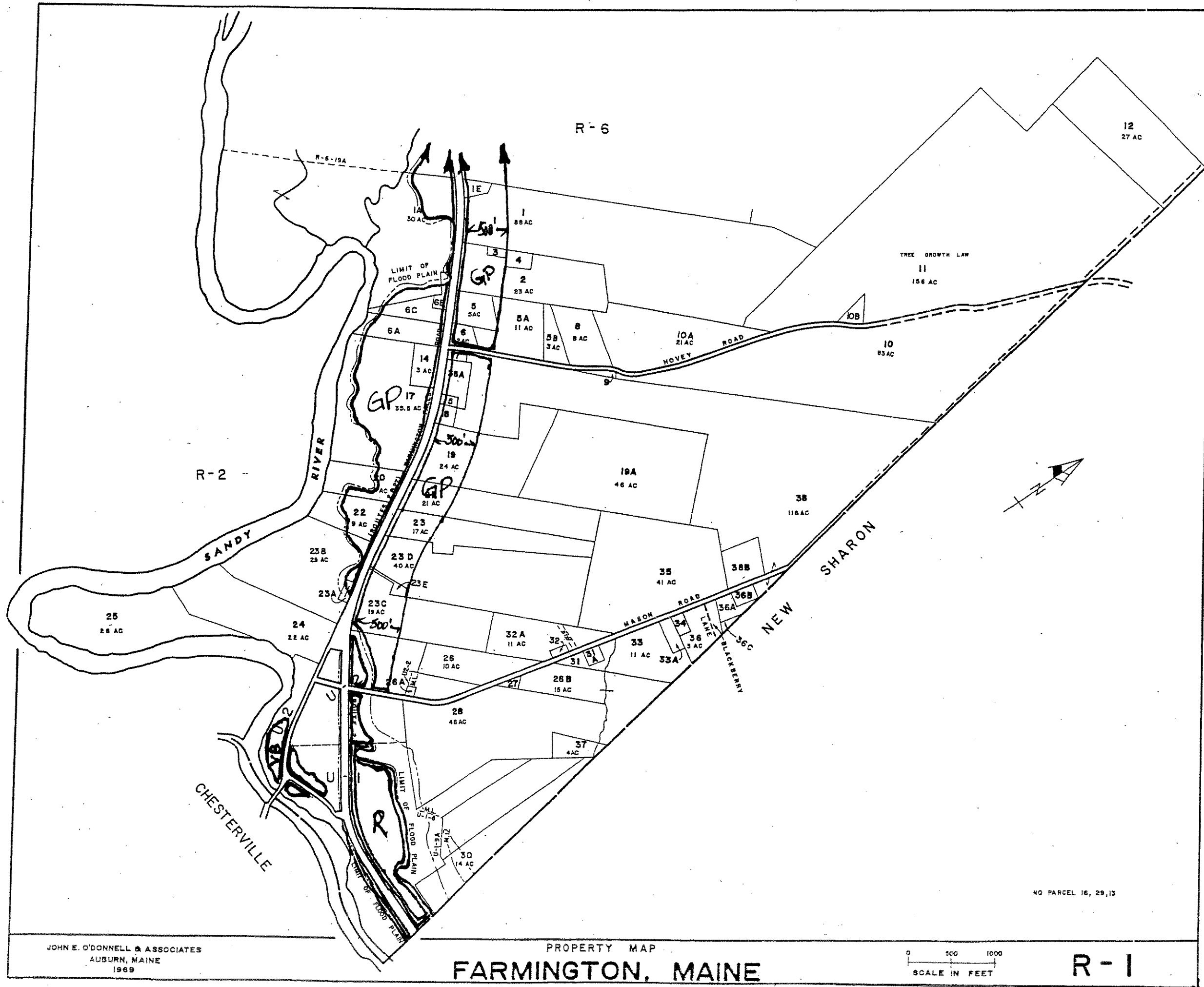
(All areas not designated as VB, VR,
GP, R, RLC, or VC are by default FF)



LEGEND

- U-1 URBAN MAP SHEET
SCALE 1" = 100'
- R-1 RURAL MAP SHEET
SCALE 1" = 800'
- PHOTO CENTER
URBAN ENLARGEMENT
- PHOTO CENTER
RURAL ENLARGEMENT





JOHN E. O'DONNELL & ASSOCIATES
 AUBURN, MAINE
 1969

PROPERTY MAP
FARMINGTON, MAINE

0 500 1000
 SCALE IN FEET

R-1

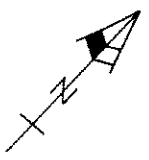
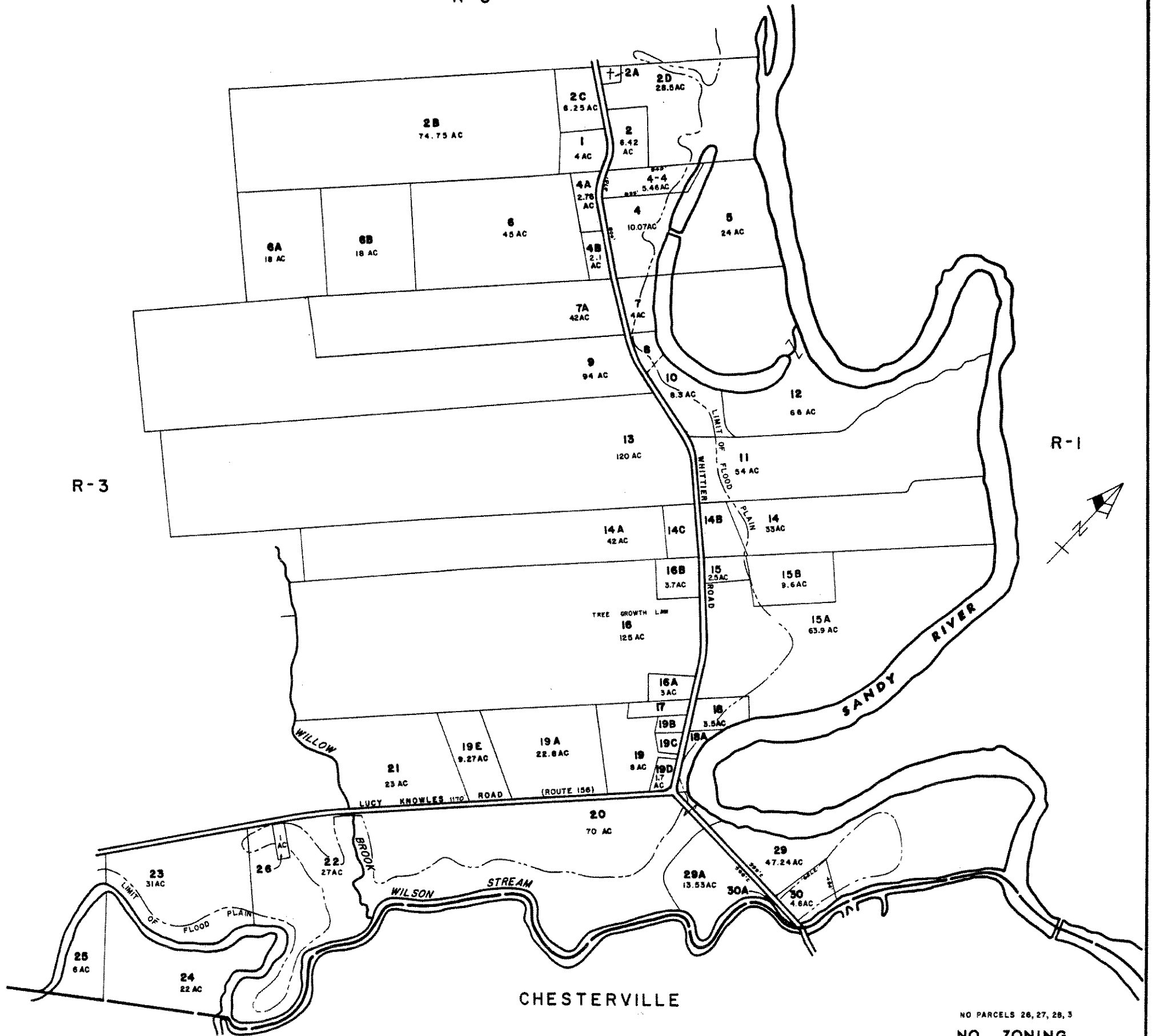
NO PARCEL 16, 29, 13

R-5

ALL
FF

R-3

R-1

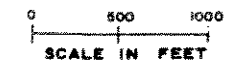


NO PARCELS 26, 27, 28, 3
NO ZONING

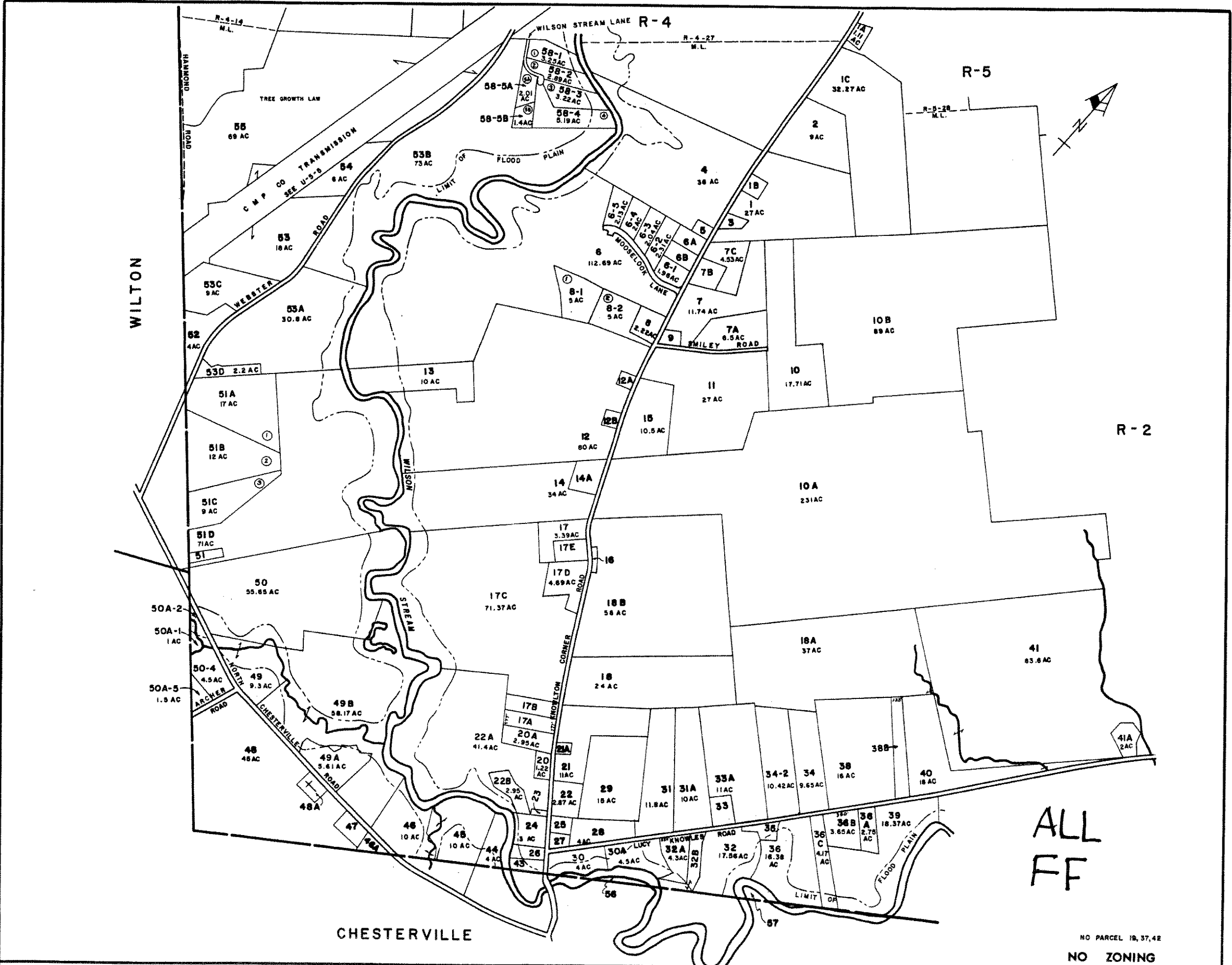
JOHN E. O'DONNELL & ASSOCIATES
AUBURN, MAINE
1969

PROPERTY MAP

FARMINGTON, MAINE



R-2

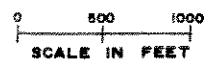


ALL
FF

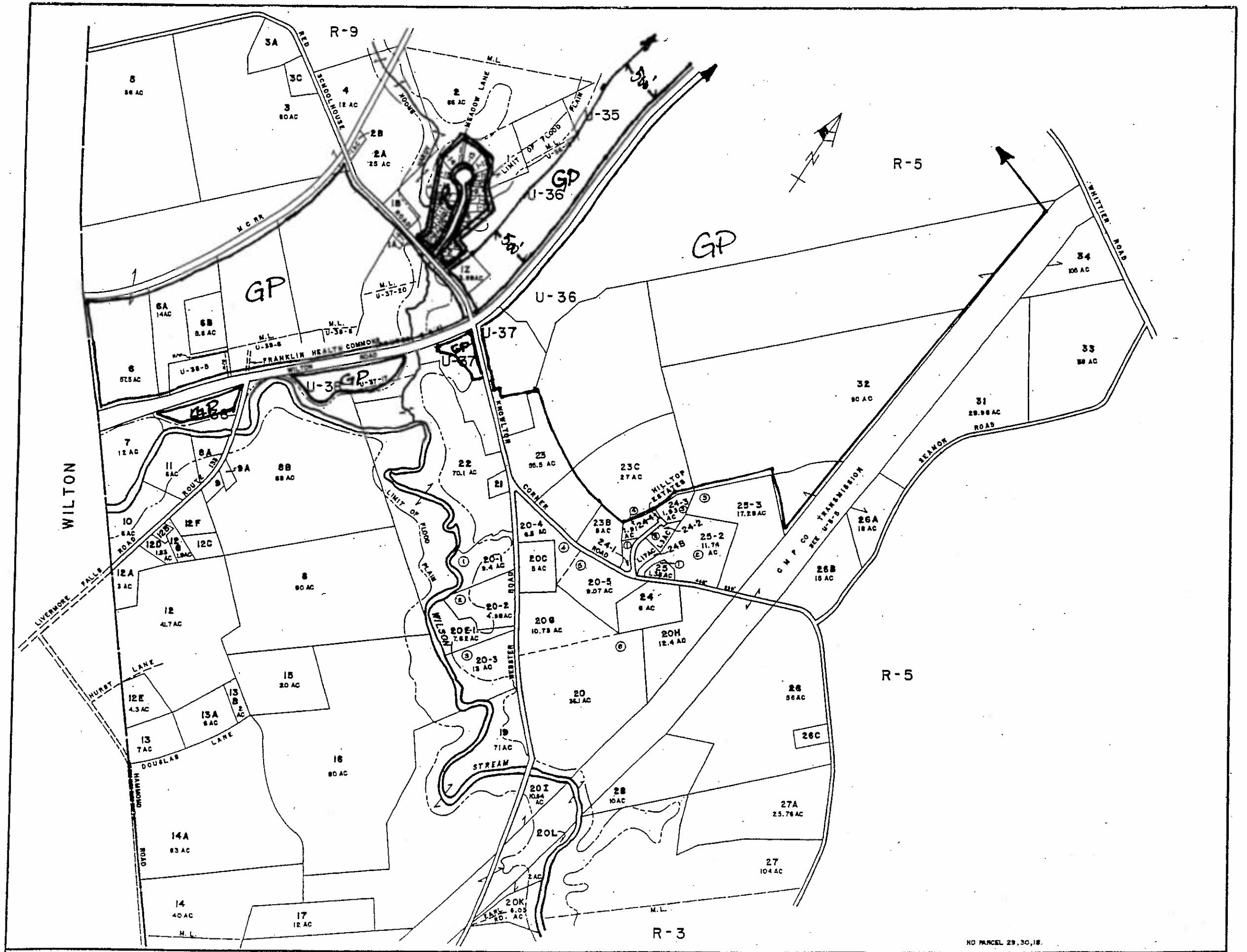
NO PARCEL 18, 37, 42
NO ZONING

JOHN E. O'DONNELL & ASSOCIATES
AUBURN, MAINE
1989

PROPERTY MAP
FARMINGTON, MAINE



R-3



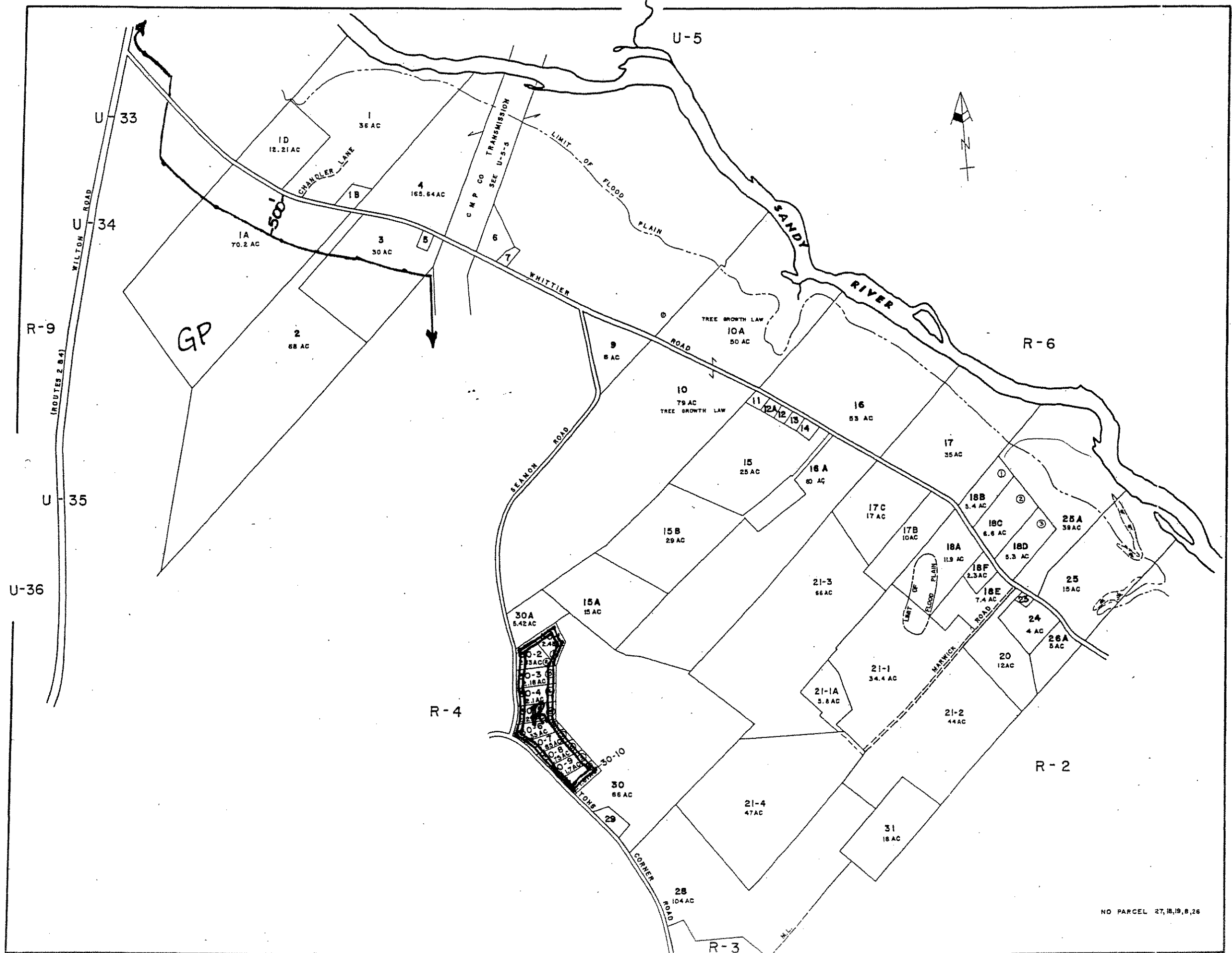
JOHN E. O'DONNELL & ASSOCIATES
 AUBURN, MAINE
 1969

PROPERTY MAP
FARMINGTON, MAINE

0 500 1000
 SCALE IN FEET


R-4

NO PARCEL 29, 30, 18.



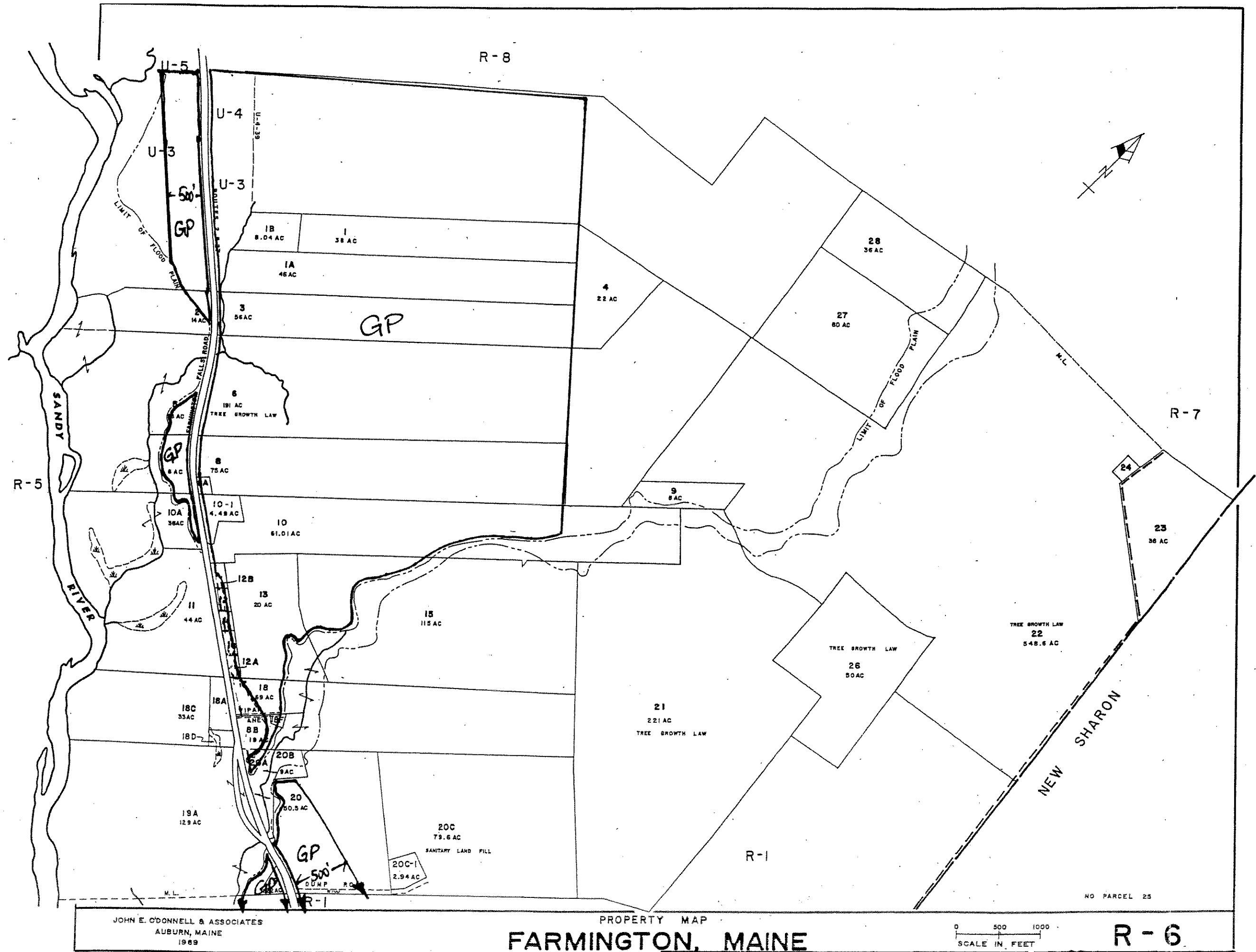
JOHN E. O'DONNELL & ASSOCIATES
 AUBURN, MAINE
 1969

PROPERTY MAP
FARMINGTON, MAINE



R-5

NO PARCEL 27, 18, 19, 8, 26



JOHN E. O'DONNELL & ASSOCIATES
 AUBURN, MAINE
 1989

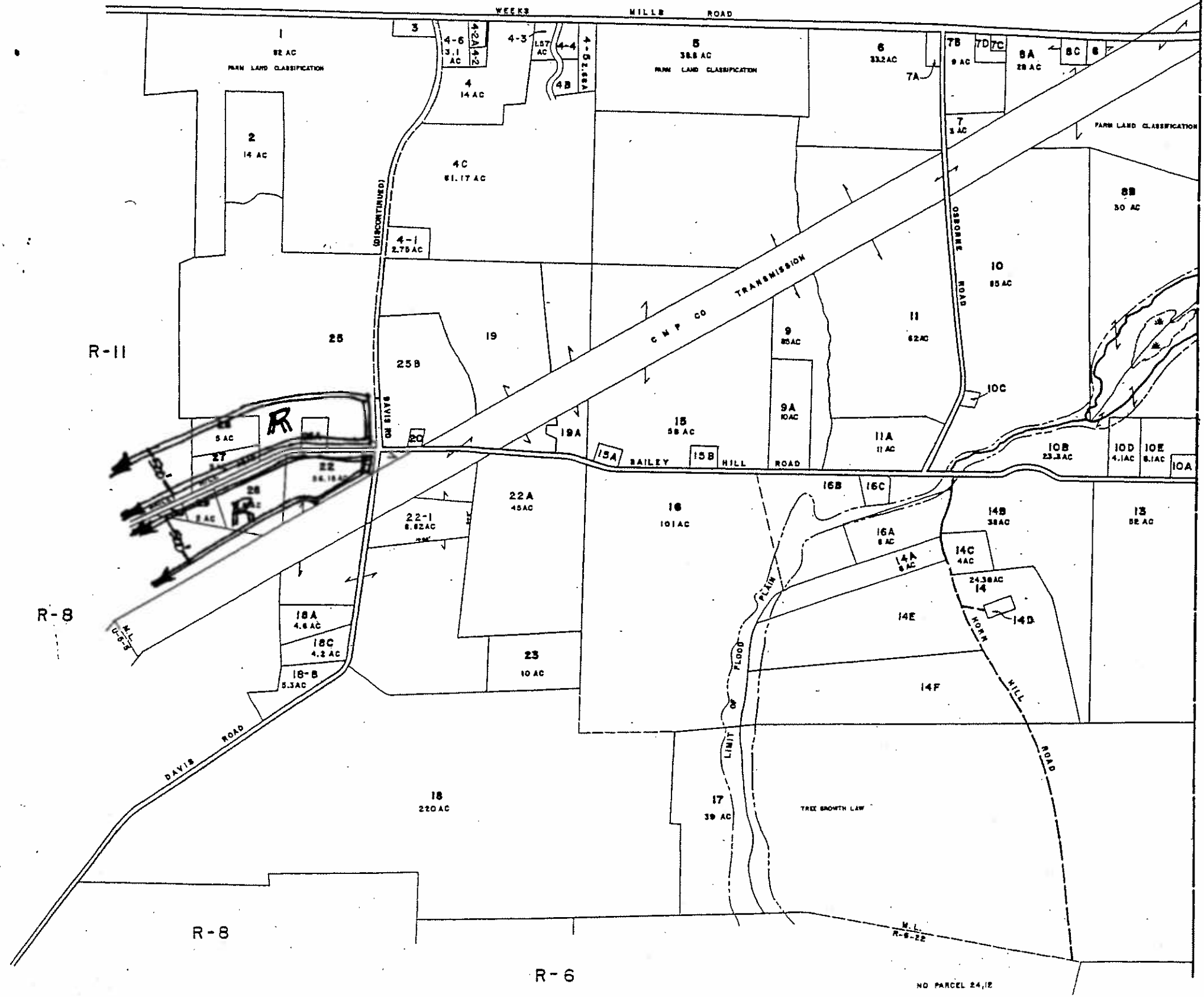
PROPERTY MAP
FARMINGTON, MAINE

0 500 1000
 SCALE IN FEET

R-6

NO PARCEL 25

R-12



R-II

R-8

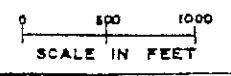
R-8

R-6

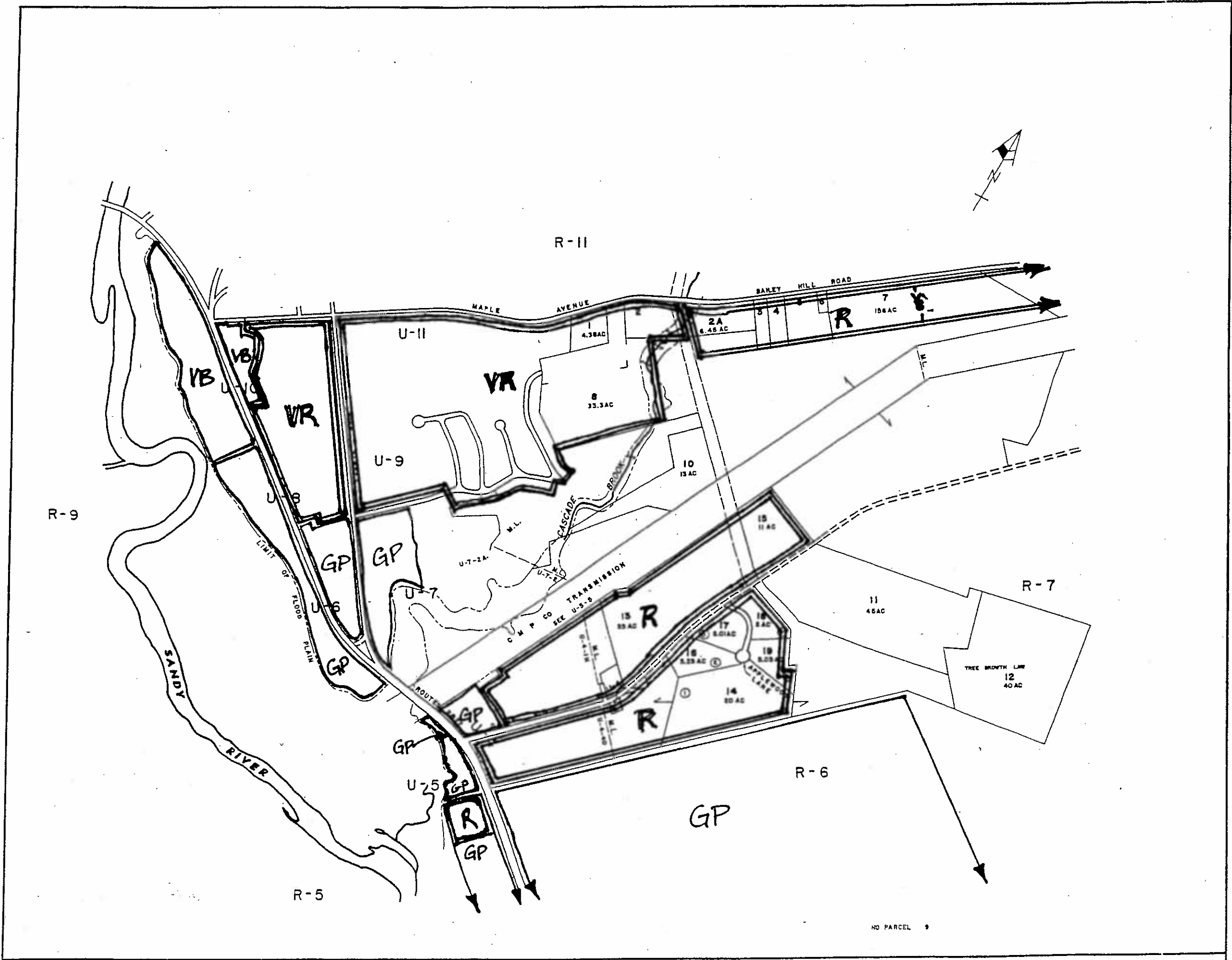
NEW SHARON

JOHN E. O'DONNELL & ASSOCIATES
AUBURN, MAINE
1969

PROPERTY MAP
FARMINGTON, MAINE

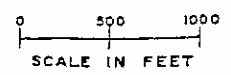


R-7

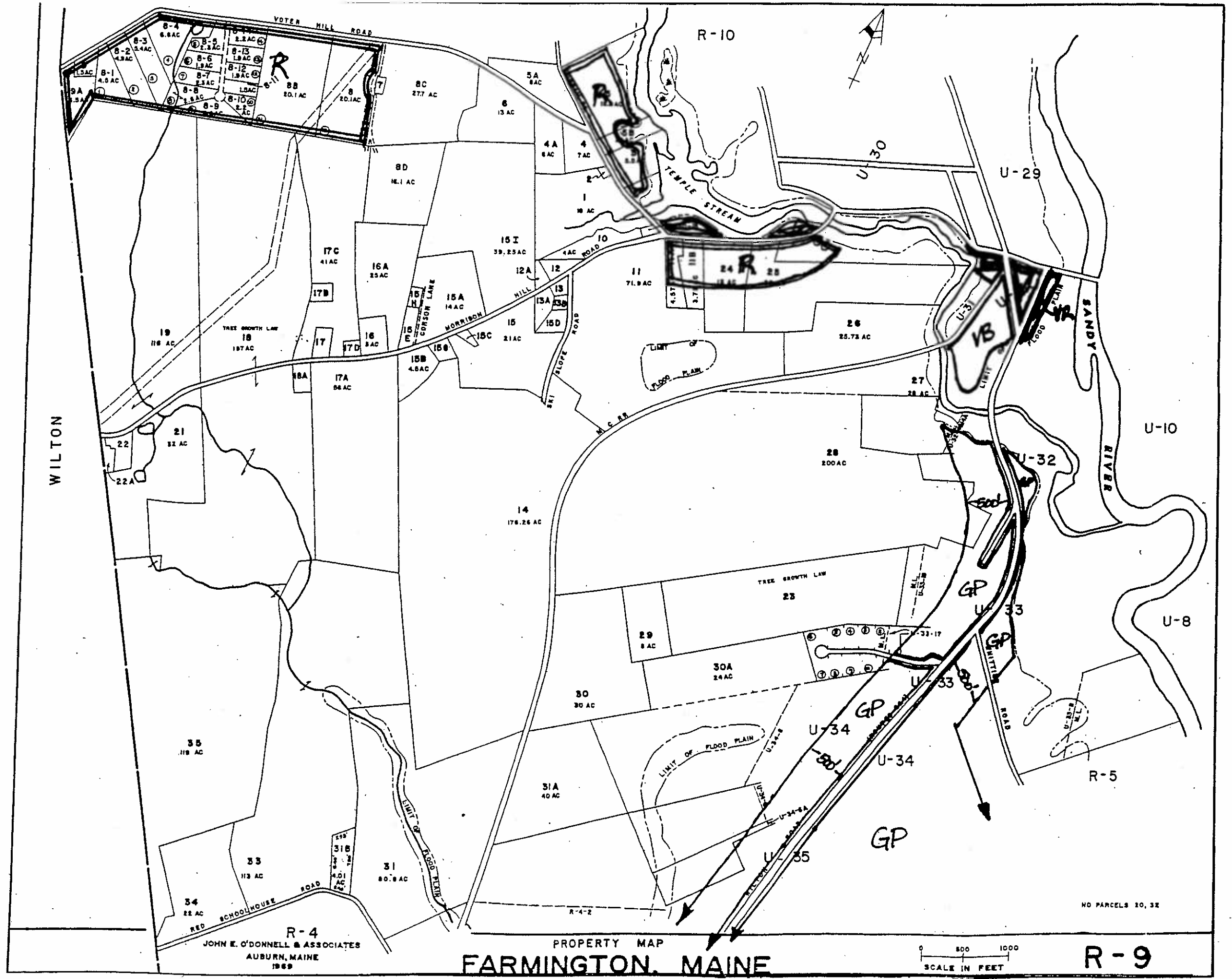


JOHN E. O'DONNELL & ASSOCIATES
 AUBURN, MAINE
 1969

PROPERTY MAP
FARMINGTON, MAINE



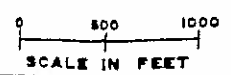
R-8



WILTON

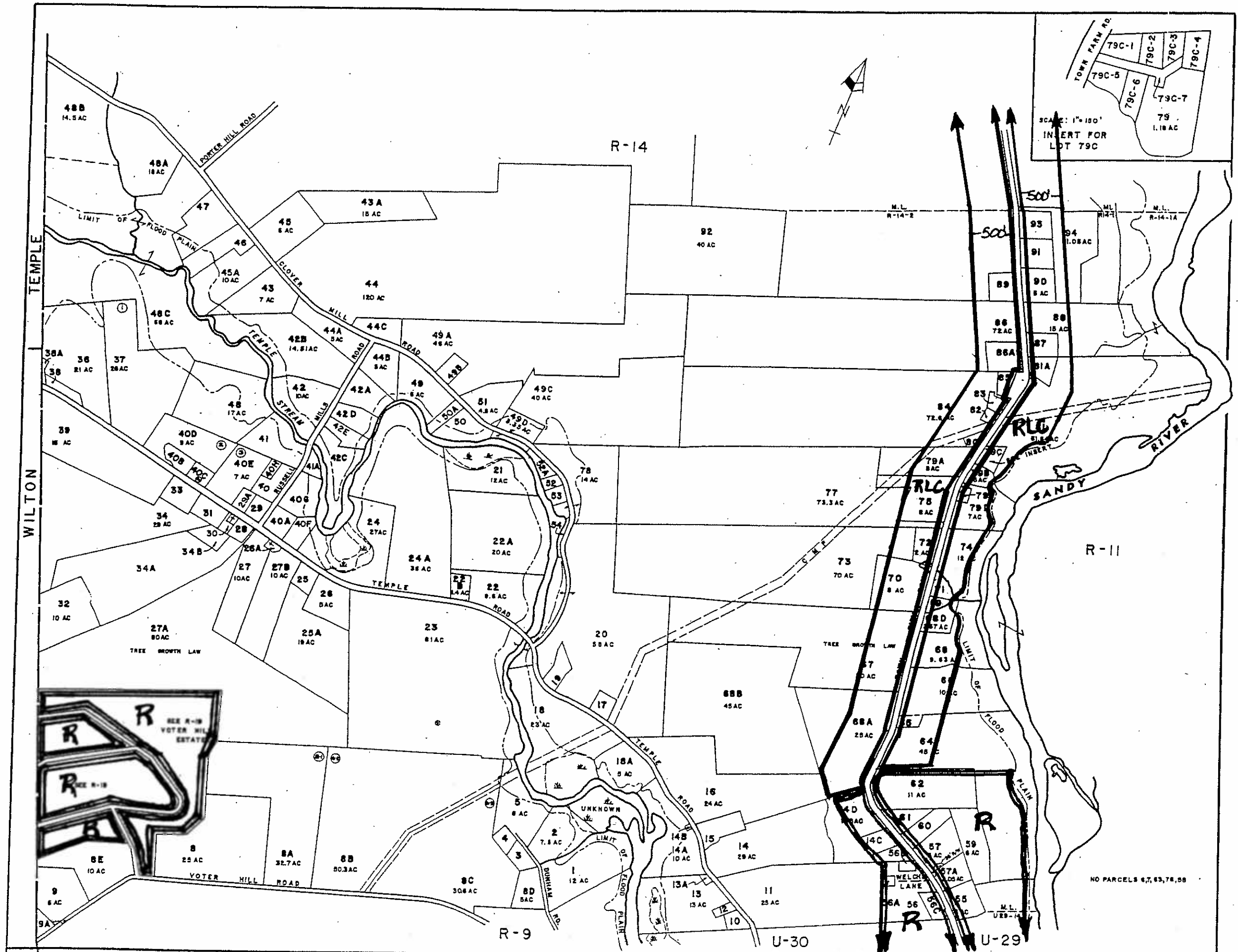
R-4
JOHN E. O'DONNELL & ASSOCIATES
AUBURN, MAINE
1969

PROPERTY MAP
FARMINGTON, MAINE



R-9

NO PARCELS 20, 32



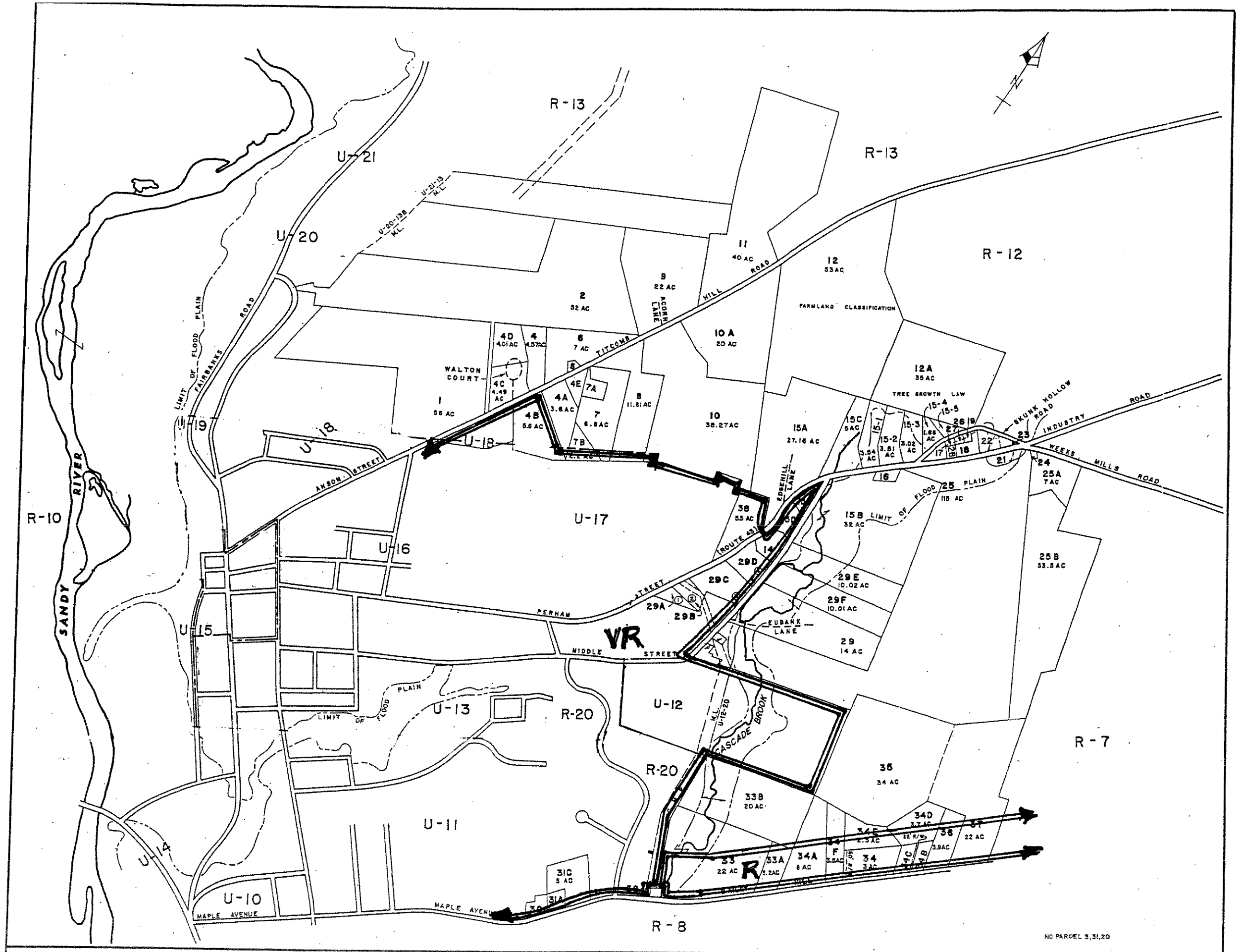
JOHN E. O'DONNELL & ASSOCIATES
 AUBURN, MAINE
 1969

PROPERTY MAP
FARMINGTON, MAINE

0 500 1000
 SCALE IN FEET

R-10

NO PARCELS 67, 63, 76, 68



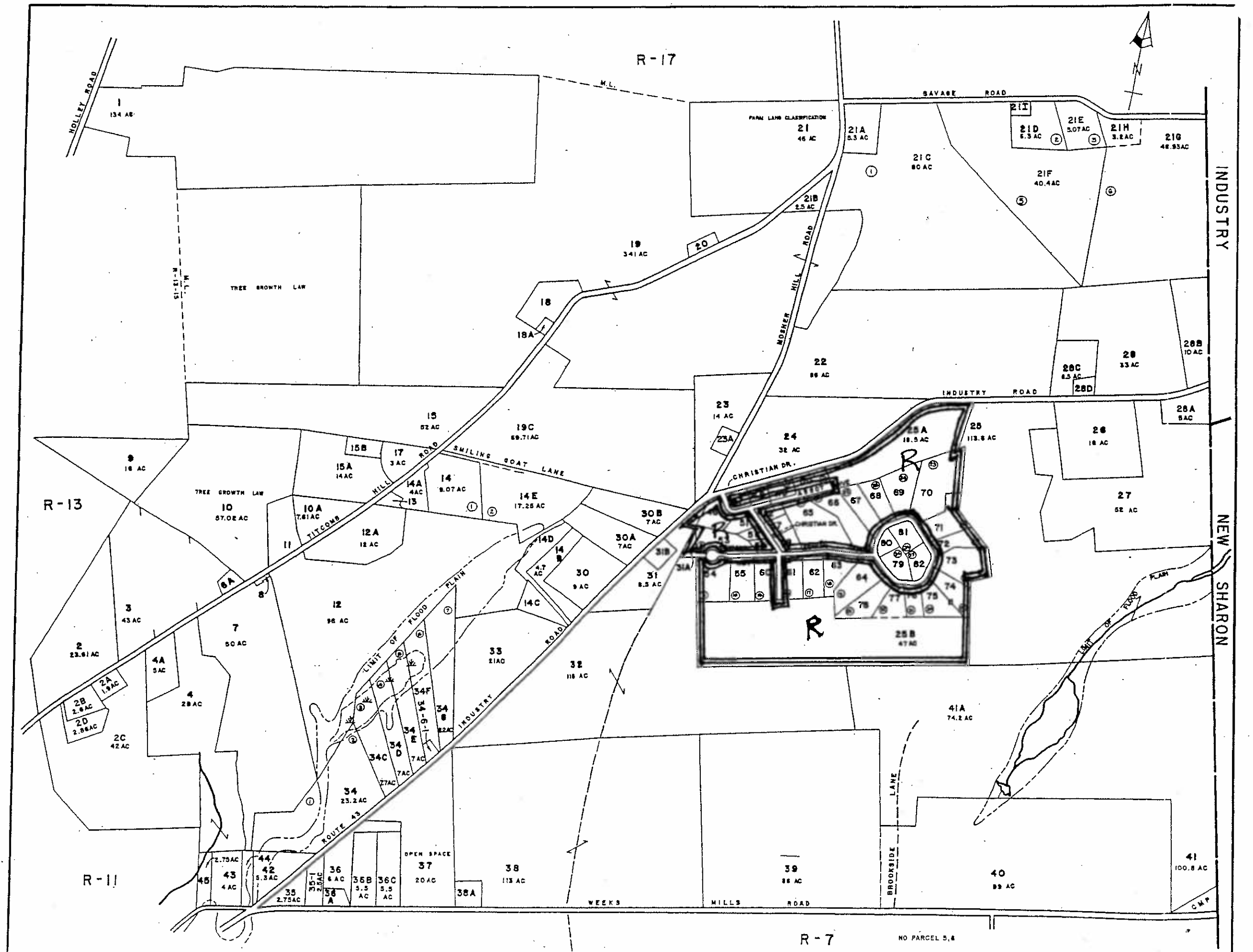
JOHN E. O'DONNELL & ASSOCIATES
 AUBURN, MAINE
 1969

PROPERTY MAP
FARMINGTON, MAINE

0 500 1000
 SCALE IN FEET

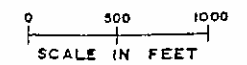
NO PARCEL 3,31,20

R-11

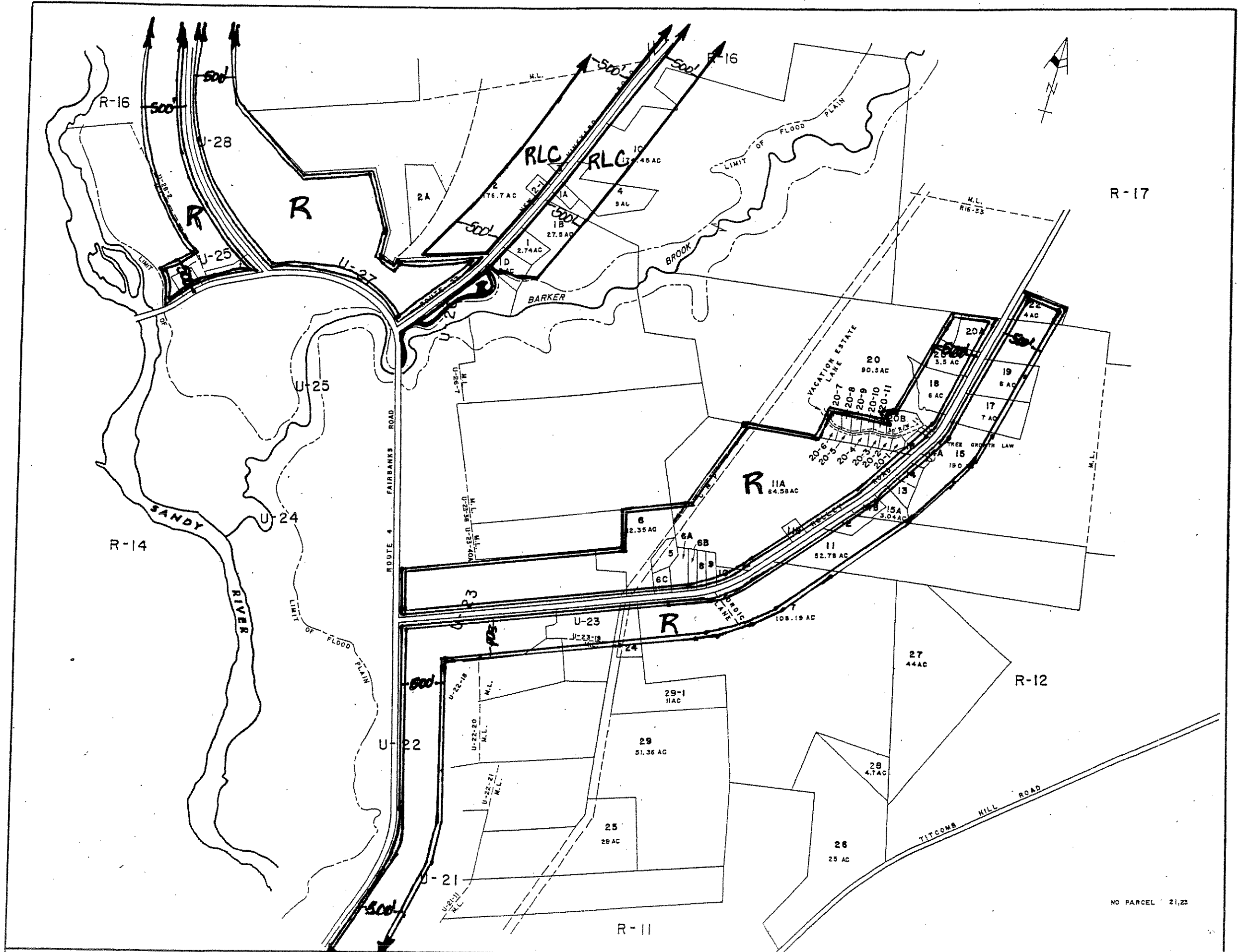


JOHN E. O'DONNELL & ASSOCIATES
 AUBURN, MAINE
 1969

PROPERTY MAP
FARMINGTON, MAINE



R-12

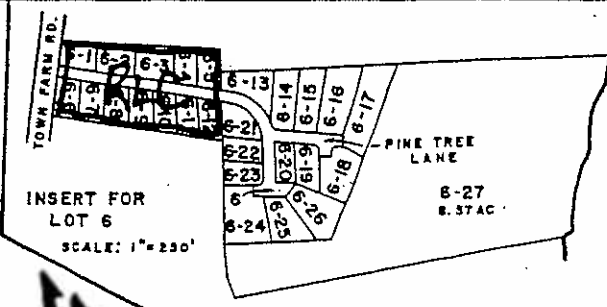
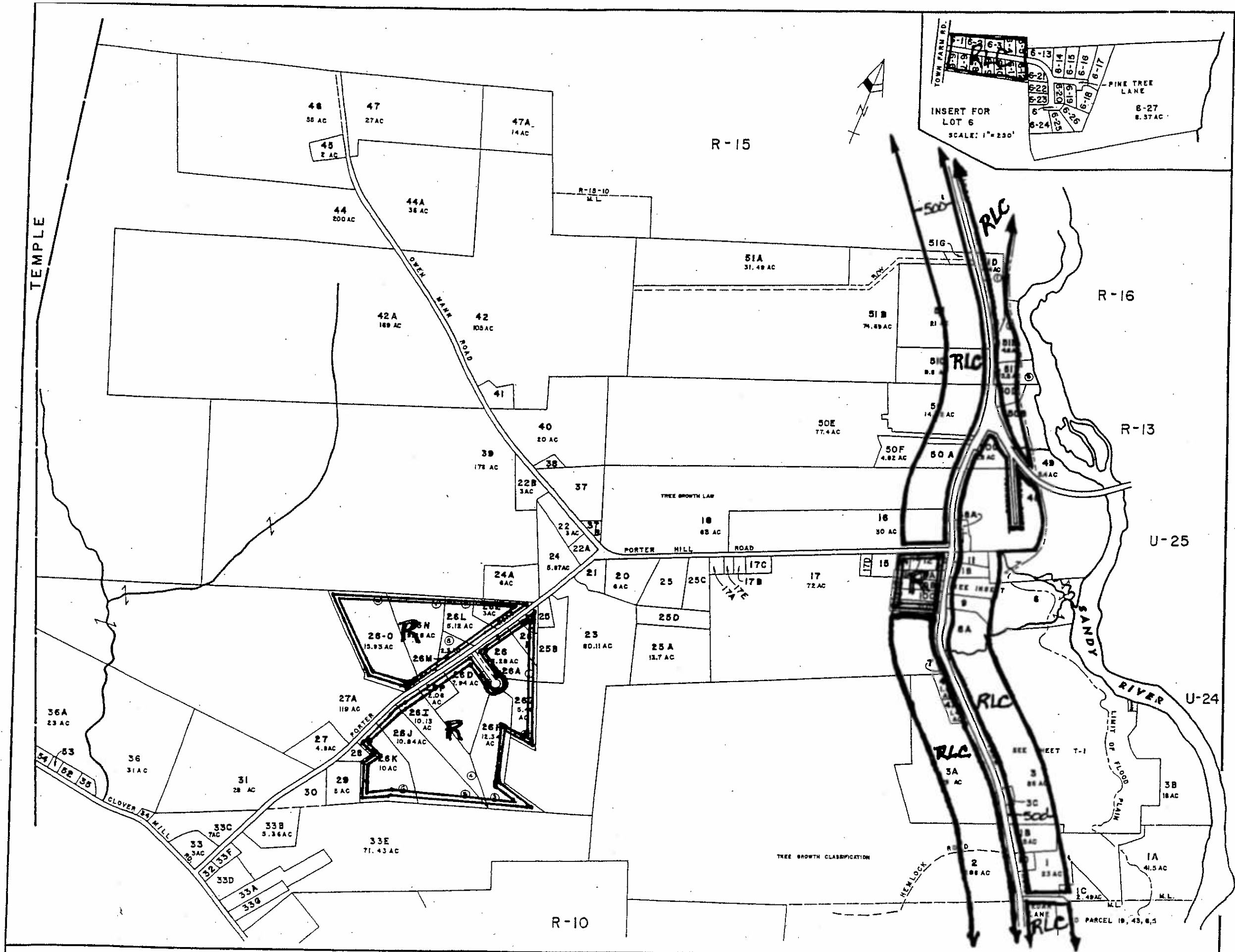


JOHN E. O'DONNELL & ASSOCIATES
 AUBURN, MAINE
 1969

PROPERTY MAP
FARMINGTON, MAINE

0 500 1000
 SCALE IN FEET

R-13



TEMPLE

R-15

R-16

R-13

U-25

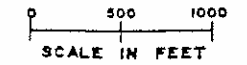
U-24

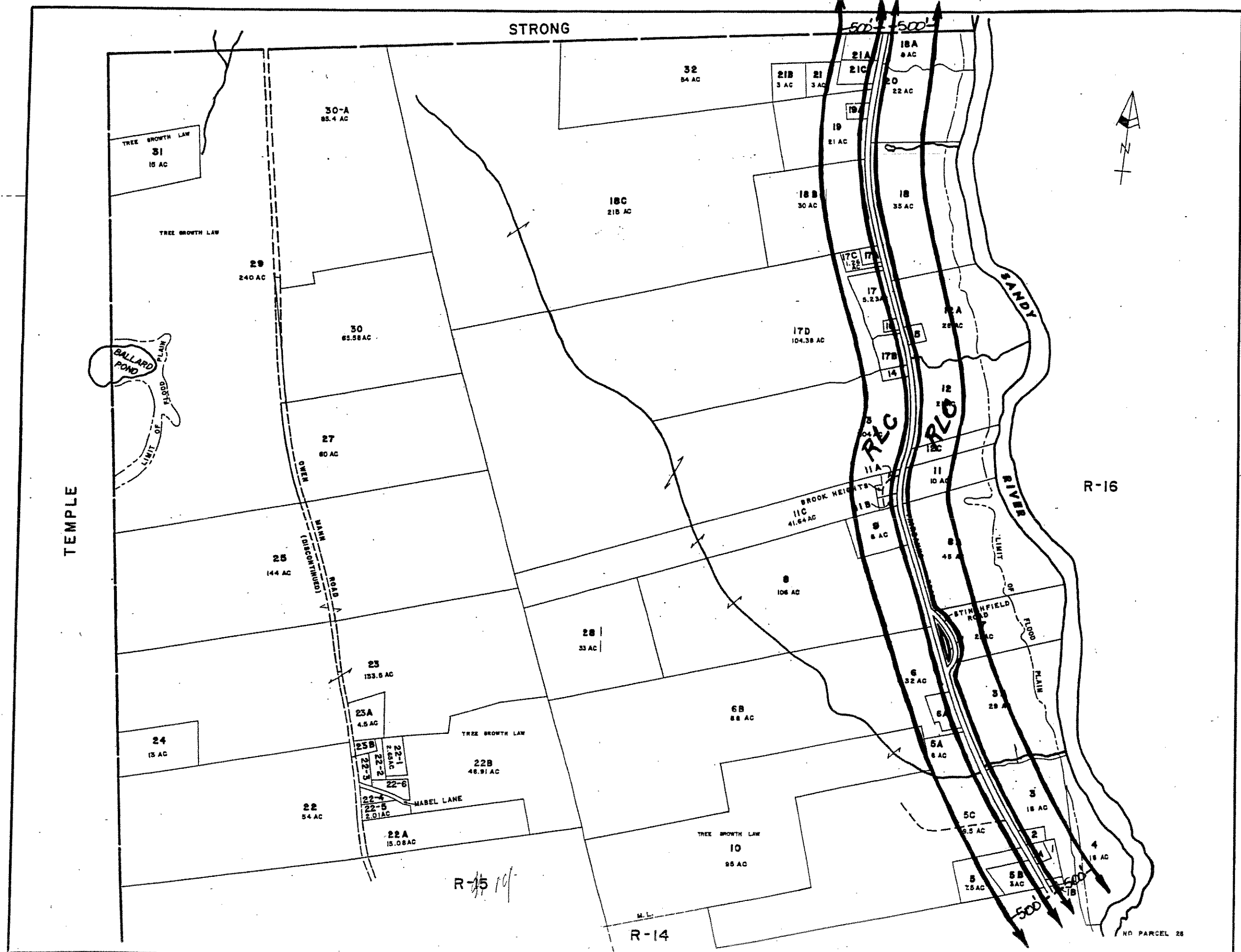
R-10

R-14

JOHN E. O'DONNELL & ASSOCIATES
AUBURN, MAINE
1969

PROPERTY MAP
FARMINGTON, MAINE



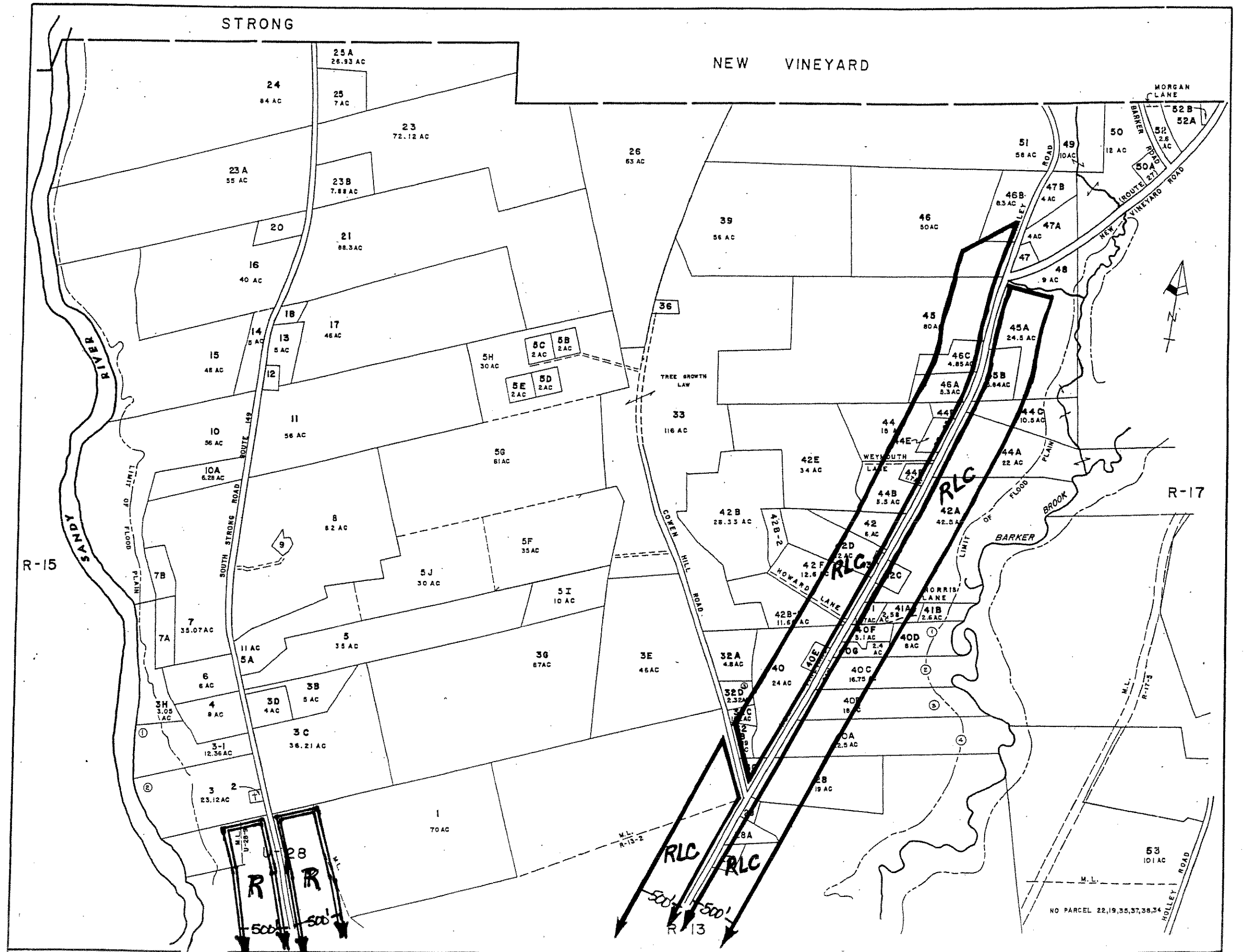


JOHN E. O'DONNELL & ASSOCIATES
 AUBURN, MAINE
 1989

PROPERTY MAP
FARMINGTON, MAINE

0 500 1000
 SCALE IN FEET

R - 15

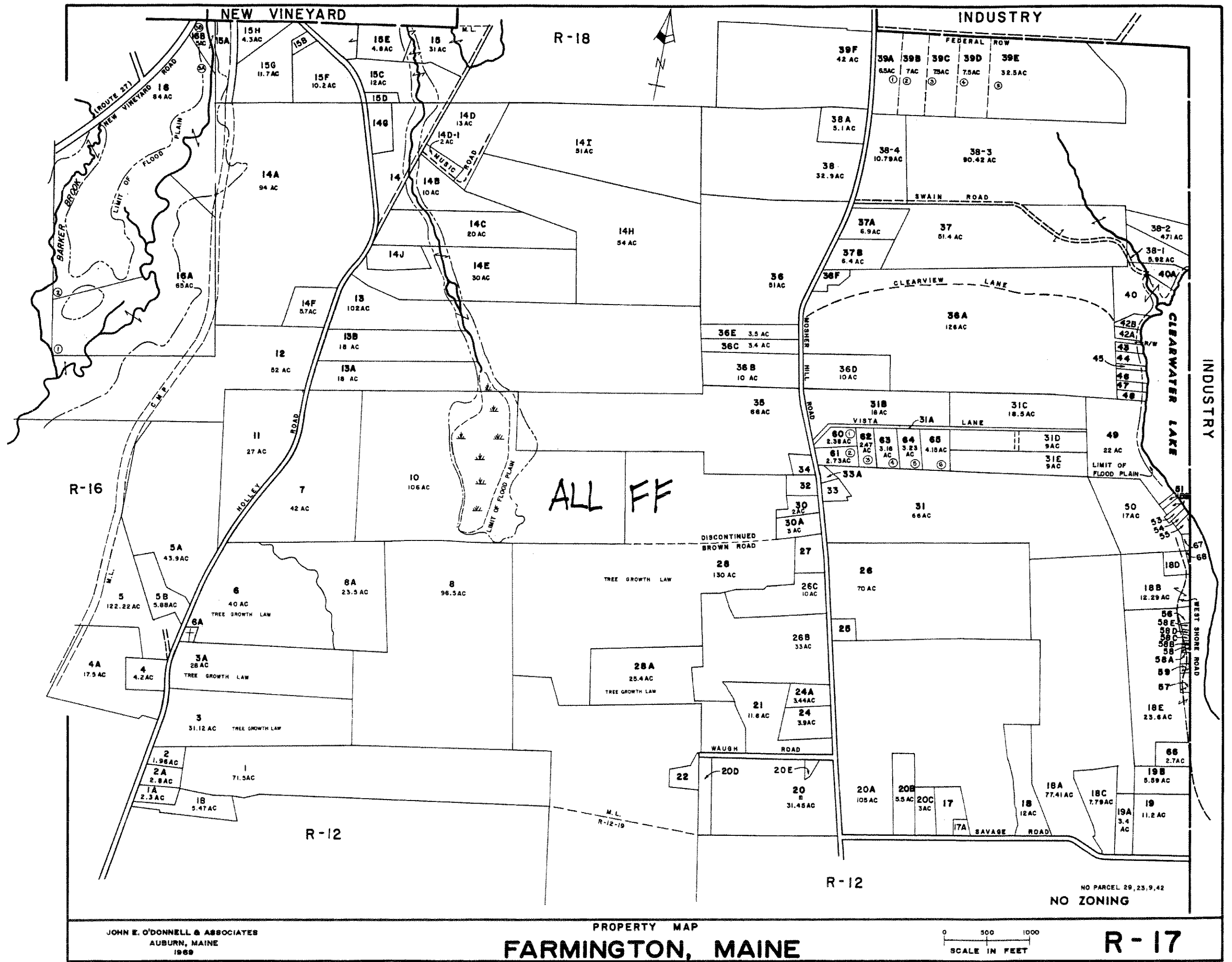


JOHN E. O'DONNELL & ASSOCIATES
 AUBURN, MAINE
 1969

PROPERTY MAP
FARMINGTON, MAINE

0 500 1000
 SCALE IN FEET

R-16



JOHN E. O'DONNELL & ASSOCIATES
 AUBURN, MAINE
 1969

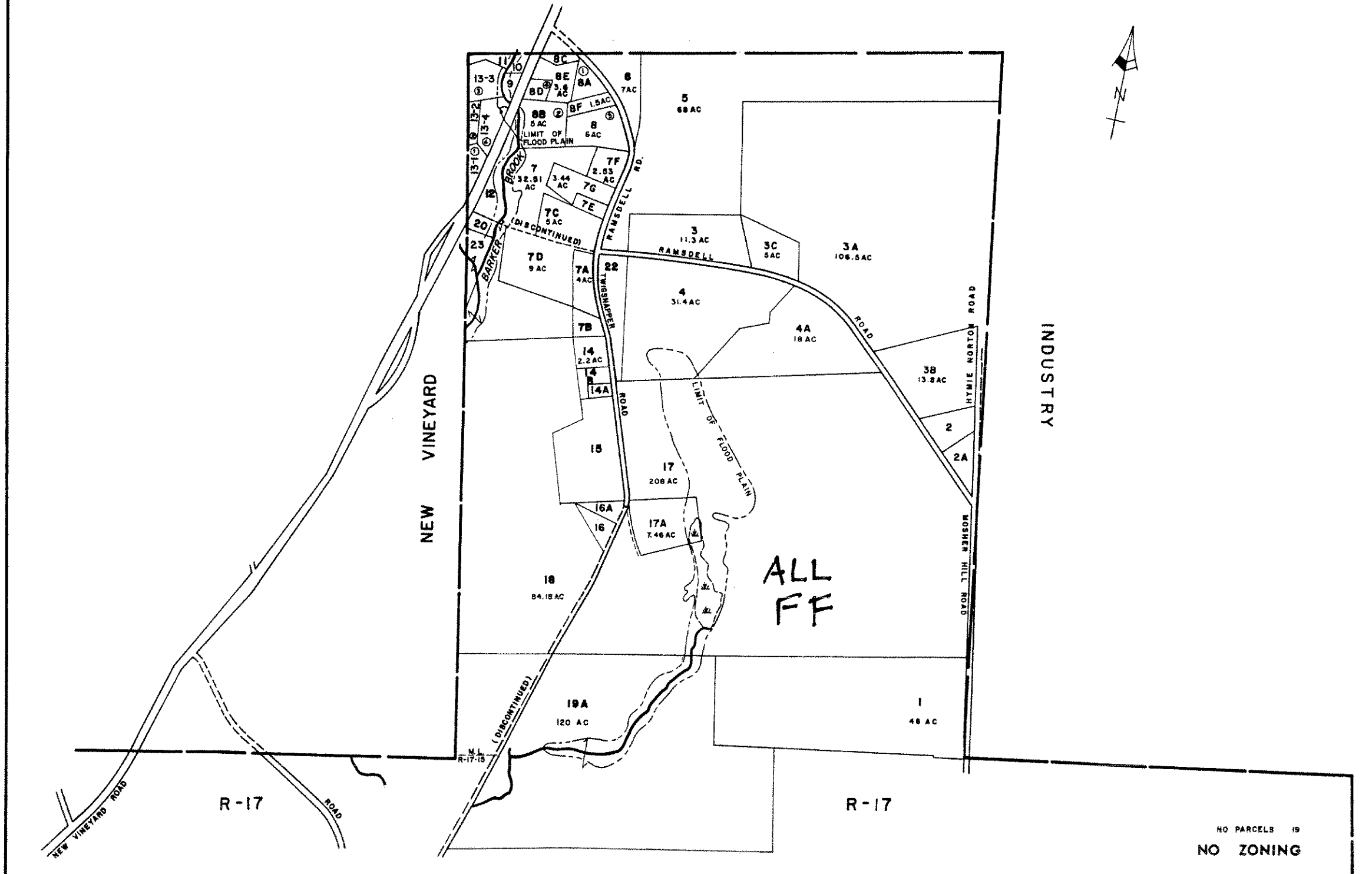
PROPERTY MAP
FARMINGTON, MAINE

0 500 1000
 SCALE IN FEET

R-17

NO PARCEL 29, 23, 9, 42
 NO ZONING

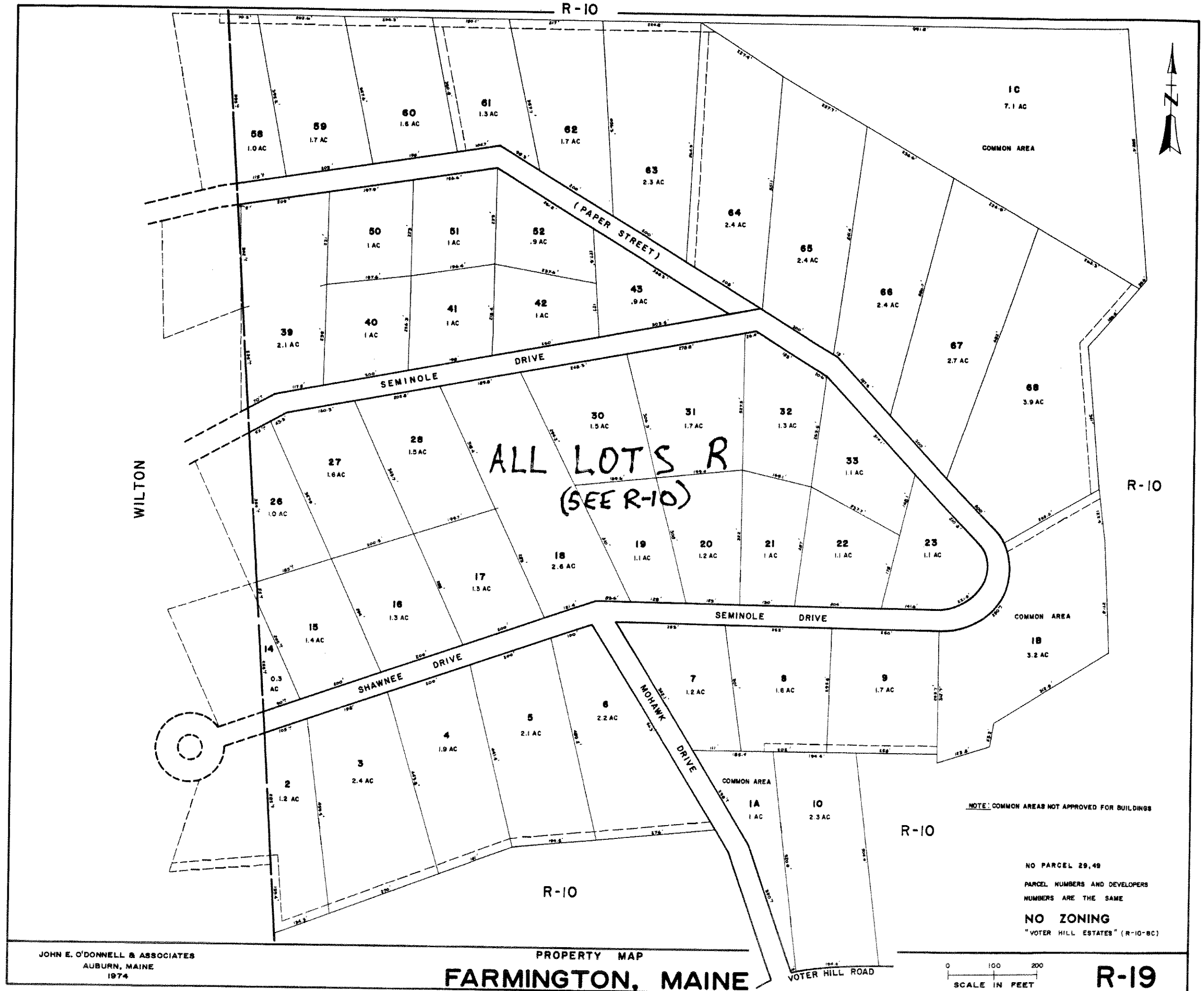
NEW VINEYARD



INDUSTRY

ALL
FF

NO PARCELS IN
NO ZONING



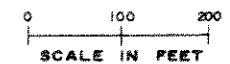
JOHN E. O'DONNELL & ASSOCIATES
 AUBURN, MAINE
 1974

PROPERTY MAP

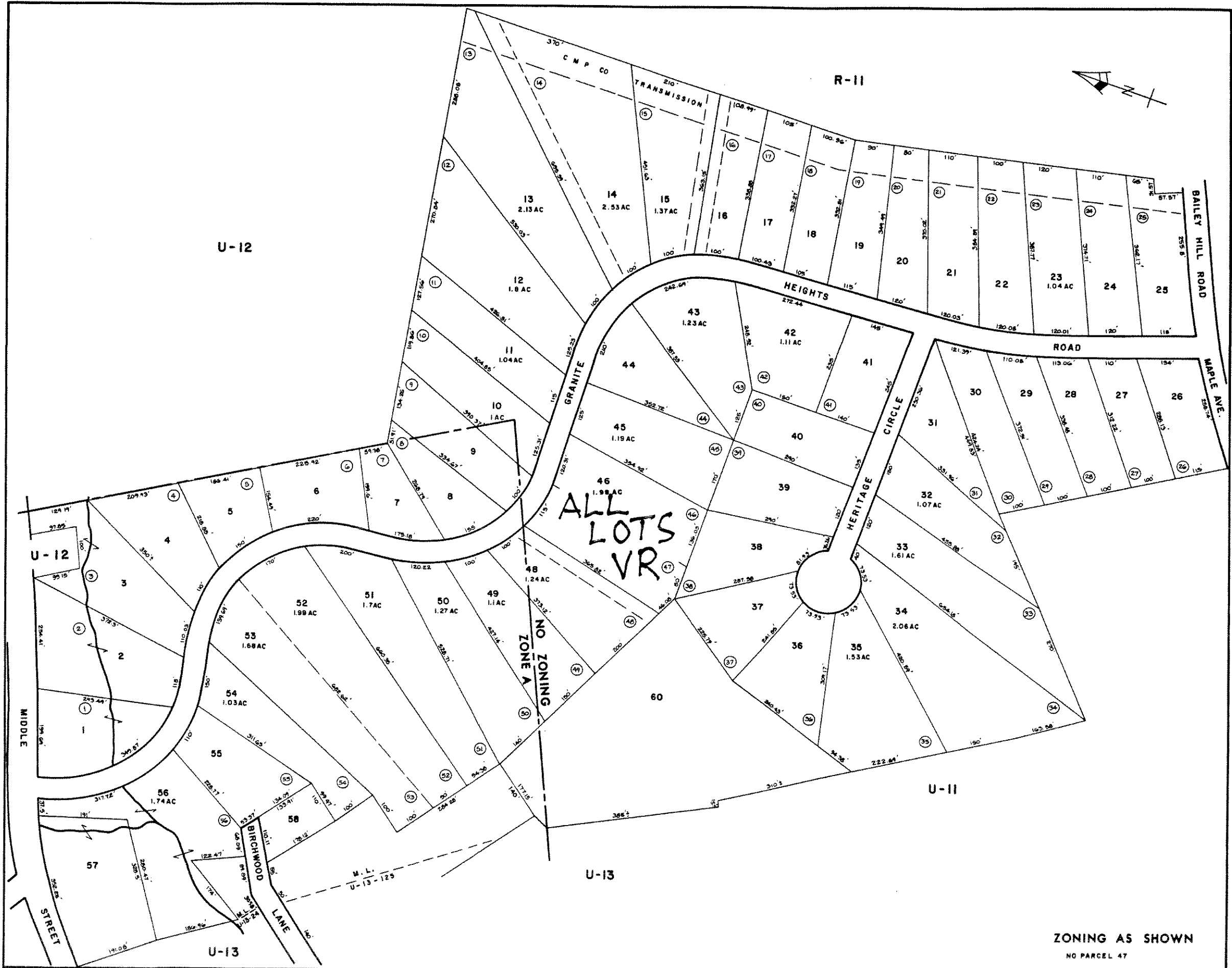
FARMINGTON, MAINE

NOTE: COMMON AREAS NOT APPROVED FOR BUILDINGS

NO PARCEL 29, 49
 PARCEL NUMBERS AND DEVELOPERS
 NUMBERS ARE THE SAME
 NO ZONING
 "VOTER HILL ESTATES" (R-10-BC)



R-19



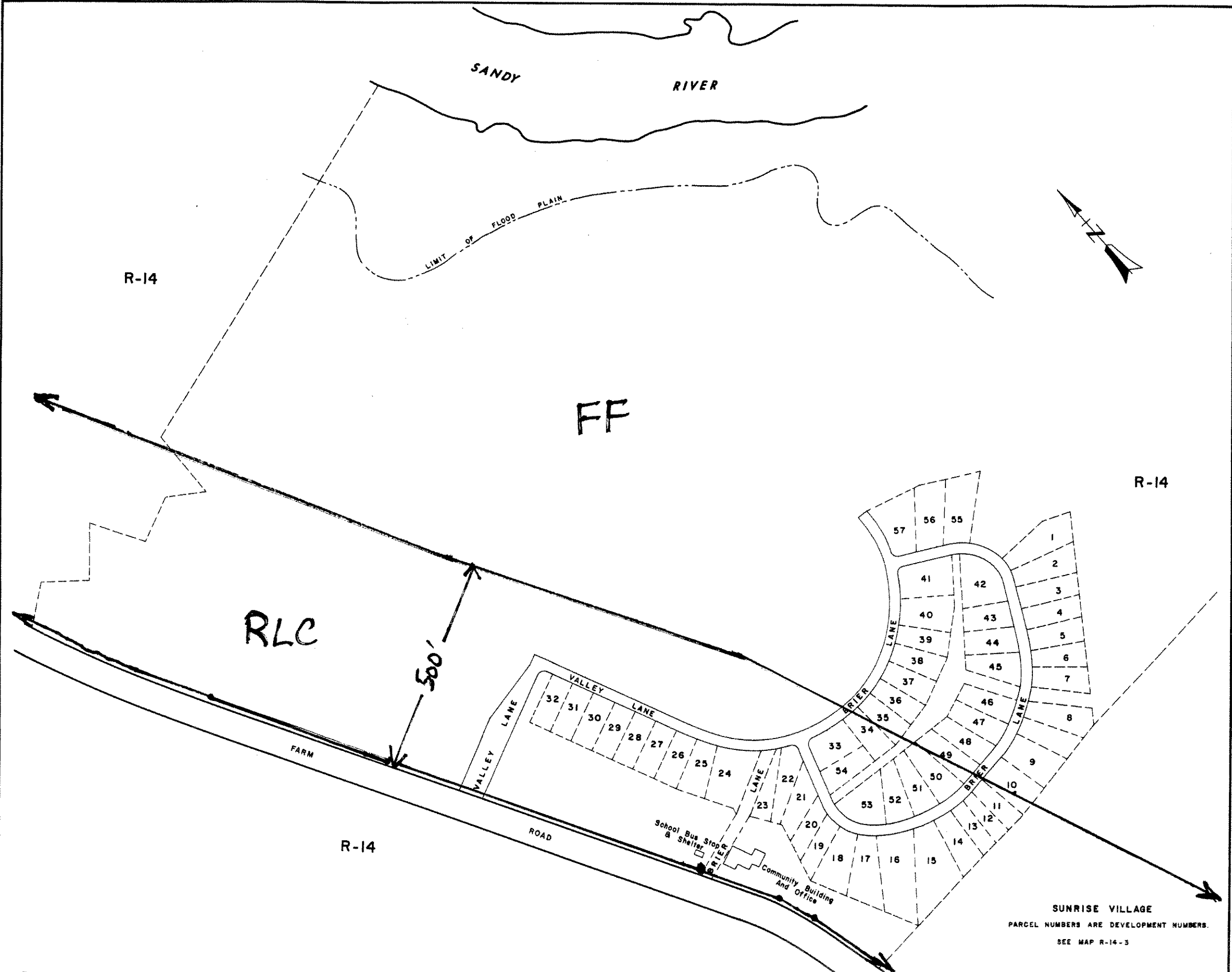
JOHN E. O'DONNELL & ASSOCIATES
 AUBURN, MAINE
 1987

PROPERTY MAP
FARMINGTON, MAINE



ZONING AS SHOWN
 NO PARCEL 47

R-20



JOHN E. O'DONNELL & ASSOCIATES
 AUBURN, MAINE
 1980

PROPERTY MAP
FARMINGTON, MAINE

0 100 200
 SCALE IN FEET

T-1

SUNRISE VILLAGE
 PARCEL NUMBERS ARE DEVELOPMENT NUMBERS.
 SEE MAP R-14-3