

# Town of Farmington

153 Farmington Falls Road, Farmington, Maine 04938  
Tel: 207-778-6538 Fax: 207-778-5871  
E-mail: [info@farmington-maine.org](mailto:info@farmington-maine.org)  
TDD (Emergency): 911 / TDD (Administration): 207-778-5873



MEMO TO: Whom It May Concern/Sign File  
FROM: J. Stevens Kaiser/Code Enforcement Officer  
DATE: September 23, 2020  
RE: Signs within Right-Of-Way (R/W)

The following regulations apply to signs within the right-of-way (R/W) of local roads and State highways within the Town of Farmington.

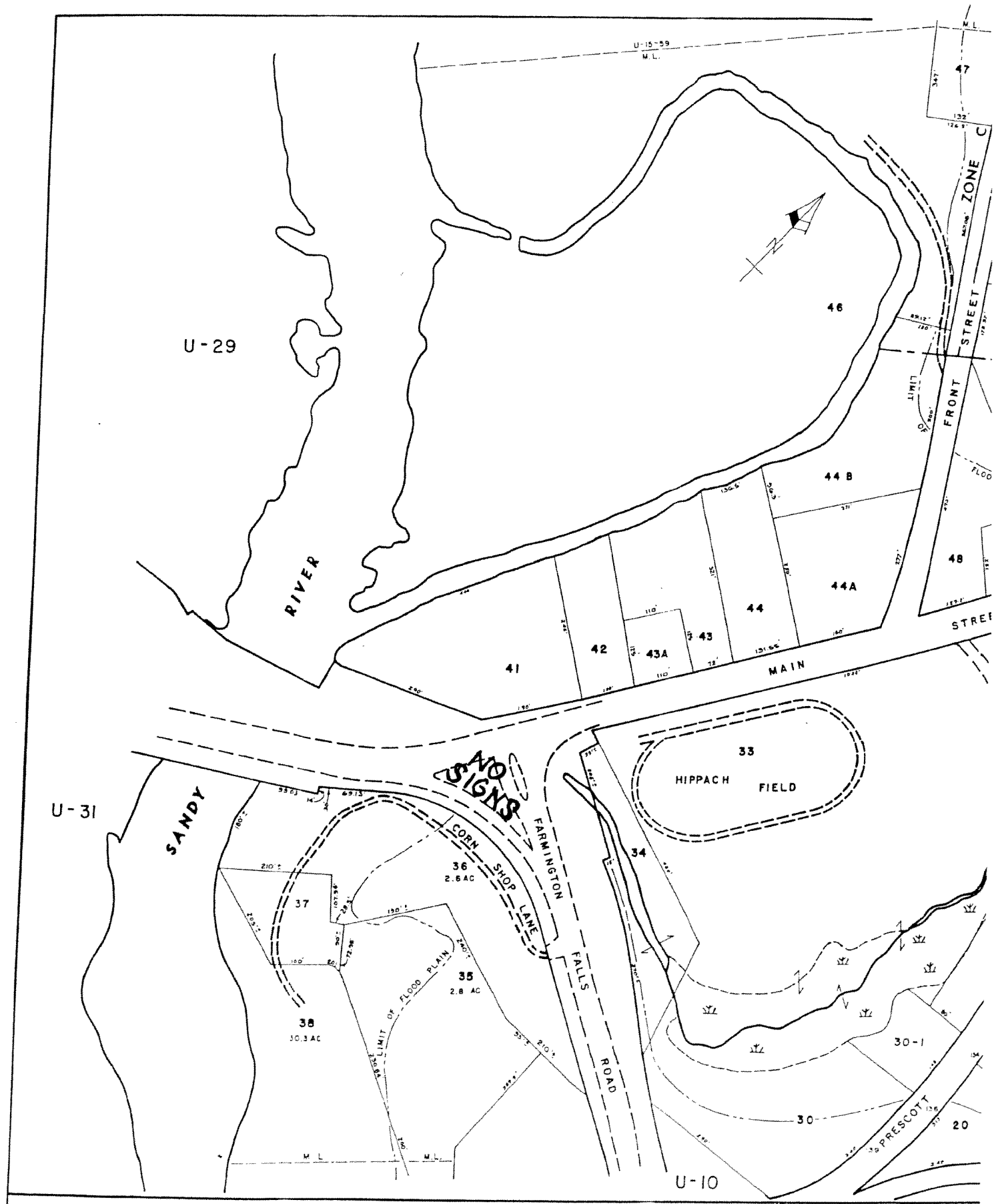
To determine the R/W width of a given road or highway, contact the Town's Code/Planning Department at [ceo@farmington-maine.org](mailto:ceo@farmington-maine.org) or 778-5874.

## Town Sign Ordinance:

### §11-3.10.A: Exemptions [from permit requirement]

15. Election and campaign signs, provided such signs do not exceed sixteen (16) square feet of sign face and are erected no more than forty-two (42) days prior to the event and removed within seventy-two (72) hours after such events.
16. Public events signs, although not allowed within the public rights-of-way, may be erected at official municipally-maintained locations for such signs, no more than fourteen (14) days prior to the event and are removed within twenty-four (24) hours after.

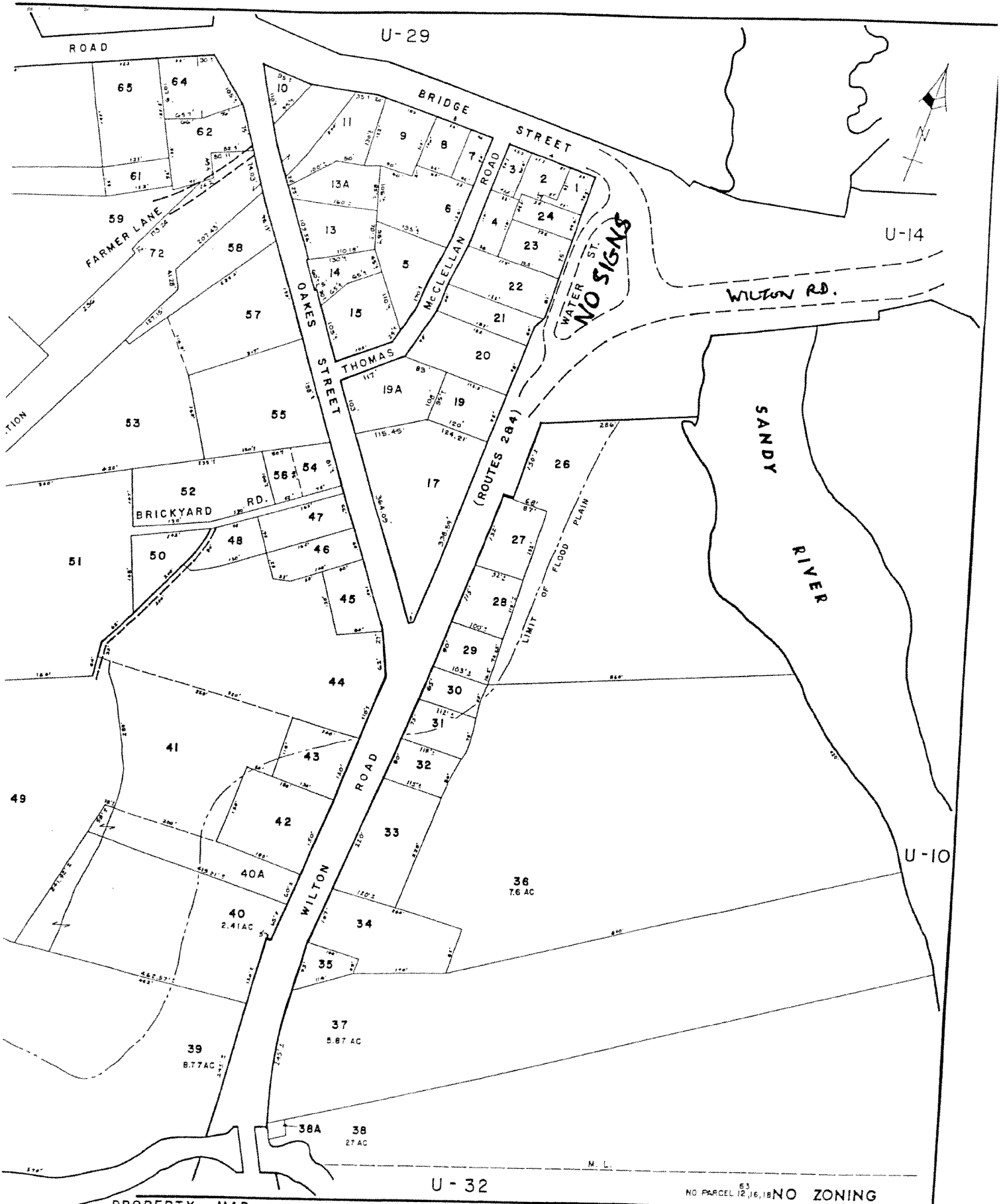
§11-3.11.B: Prohibited Locations: All signs and banners of any kind shall be prohibited in the traffic island at the intersection of Farmington Falls Road and Main Street, in the traffic island bounded by Bridge Street, Water Street, and the Wilton Road in West Farmington, in the traffic islands at the intersection of High Street and the Farmington Falls Road, and all municipally owned property except as exempted in §11-3.10.A.16.



JOHN E. O'DONNELL & ASSOCIATES  
 AUBURN, MAINE  
 1969

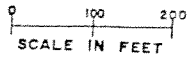
U-14

PROPERTY MAP  
 FARMINGTON, MAINE



PROPERTY MAP

FARMINGTON, MAINE



U-31

U-32

NO PARCEL 63, 16, 18 NO ZONING

